

MINERAL SURVEY No. 3894.

Arizona Land District.

FIELD NOTES

OF THE SURVEY OF THE MINING CLAIM OF

Superstition Consolidated Mining Company

KNOWN AS THE Milwaukee, Minnesota, Manitoba, Arizona King, Arizona King No. 3, Wisconsin, Massachusetts, Naomi, Newton, Copper Queen, East Newbury, Saco, Bangor, Mountain View, Black Elephant, Pinnacle, Buffalo, Mount Lander, Maine, New Hampshire, Boston Consolidated and Portland Lodes,

Pioneer Mining District,

Pinal County, Arizona,

Sections 11, 12, 13, 14, Unsurveyed, 33, 34, Township 3 S., Range 11 E., G.S.R.N.

Surveyed under instructions dated May 1, 1923.

by G. C. Thompson, U. S. Mineral Surveyor.

Claim located (See location notices), 19

Survey commenced May 3, 1923.

Survey completed May 25, 1923.

Address of claimant's Atty, F.H. Larsen, Box 488, Phoenix, Arizona.

DATES OF AMENDED LOCATIONS.

MINERAL SURVEY NO. 3894

Claims	M & B Desc. Pg.	Improvements Pg.	Loc. Notices Red Pg.
Arizona King	4	27	8
Arizona King No. 2	5	28	10
Bangor	14	32	26
Black Elephant	16	33	30
Boston Consolidated	21	37	42
Buffalo	17	35	34
Copper Queen	10	31	20
East Newbury	11	31	22
Maine	19	36	38
Manitoba	3	26	6
Massachusetts	7	29	14
Milwaukee	1	26	2
Minnesota	2	26	4
Mountain View	15	33	28
Mount Landor	18	35	36
Naomi	8	30	16
New Hampshire	20	36	40
Newton	9	30	18
Pinnacle	17	34	32
Portland	22	37	44
Saco	13	32	24
Wisconsin	6	28	12

1

MINERAL SURVEY NO. 3894.

MILWAUKEE LODE.

Beginning at Cor. No. 1.

Identical with Cor. No. 3-4, Arizona King No. 2 and Arizona King lodes respectively, both of this survey.

A post 4 ins. square, 3 ft. long, set 18 ins. in the ground and surrounded by mound of earth and stone, scribed LMK-3AK2-4AK-3894,

whence,

The S. E. Cor. Sec. 13, T. 3 S., R. 11 E., G. S. R. M., ~~unsurveyed~~, bears S. 62° 44' 50" E. 6616.65 ft.

No other bearings objects available.

Feet.

Thence S. 80° 04' W.

300

The south end center, being a stone monument, on line.

600

To Cor. No. 2.

Identical with Cor. No. 3 Arizona King lode and on line 4-1 Manitoba lode, both of this survey.

A post 4 ins. square, 3 ft. long, set 18 ins. in the ground and surrounded by mound of earth and stone, scribed 2MK-3AK-3894.

No bearing objects available.

Thence N. 38° 58' W.

950

Cor. No. 4 Manitoba lode of this survey on line.

1500

To Cor. No. 3.

A post 4 ins. square, 3 ft. long, set 18 ins. in the ground and surrounded by mound of earth and stone, scribed 3MK-3894.

No bearing objects available.

Thence N. 80° 04' E.

300

The north end center being a stone monument on line.

600

To Cor. No. 4.

A post 4 ins. square, 3 ft. long, set 18 ins. in the ground and surrounded by mound of earth and stone, scribed 4MK-3894.

No bearing objects available.

SURVEY NO. 3894.

Feet. 1500	<p>Thence S. 38° 58' E. To Cor. No. 1 the place of beginning.</p>
	<p>----- MINNESOTA LODE.</p> <p>Beginning at Cor. No. 1.</p> <p>Identical with Cor. No. 2-3-4, Wisconsin, Newton and Mountain View lodes respectively, all of this survey.</p> <p>A post 4 ins. square, 3 ft. long, set 18 ins. in the ground and surrounded by mound of earth and stone, scribed 1M-2W-3N-4MV-3894,</p> <p>whence,</p> <p>The S. E. Cor. Sec. 12, T. 3 S., R. 11 E., G. & S. R. M., unsurveyed, bears S. 89° 12' E. 5365.20 ft.</p> <p>No other bearing objects available.</p>
300 600	<p>----- Thence S. 80° 04' W.</p> <p>The south end center, being a stone monument, on line.</p> <p>To Cor. No. 2.</p> <p>Identical with Cor. No. 3 Mountain View lode of this survey and with the N. E. Cor. Superstition lode, unsurveyed, claimant herein.</p> <p>A post 4 ins. square, 3 ft. long, set 18 ins. in the ground and surrounded by mound of earth and stone, scribed 2M-3MV-3894.</p> <p>No bearing objects available.</p>
1500	<p>----- Thence N. 9° 56' W.</p> <p>To Cor. No. 3.</p> <p>Identical with Cor. No. 2 Arizona King lode of this survey.</p> <p>A post 4 ins. square, 3 ft. long, set 18 ins. in the ground and surrounded by mound of earth and stone, scribed 3M-2AK-3894.</p> <p>No bearing objects available.</p>
	<p>----- Thence N. 80° 04' E.</p>

SURVEY NO. 3894.

Feet.
300

The north end center, being a stone monument, on line.

600

To Cor. No. 4.

Identical with Cor. No. 1-2-3, Arizona King, Arizona King No. 2 and Wisconsin lodes respectively, all of this survey.

A post 4 ins. square, 3 ft. long, set 18 ins. in the ground and surrounded by mound of earth and stone, scribed 1AK-2AK2-3W-4M-3894.

No bearing objects available.

Thence S. 9° 56' E.

1500

To Cor. No. 1 the place of beginning.

MANITOBA LODGE.

Beginning at Cor. No. 1.

A post 4 ins. square, 3 ft. long, set 18 ins. in the ground and surrounded by mound of earth and stone, scribed 1MA-3894,

whence,

The S. E. Cor. Sec. 12, T. 3 S., R. 11 E., G. S. R. M., ~~unsurveyed~~, bears S. 67° 49' E. 6617.20 ft.

No other bearing objects available.

Thence S. 80° 04' W.

266.93

Intersect line 2-3 Arizona King lode of this survey.

*3.9° 56' E. 480.89
from Cor. No. 3.*

313.7

The south end center, being a stone monument, on line.

627.4

To Cor. No. 2.

A post 4 ins. square, 3 ft. long, set 18 ins. in the ground and surrounded by mound of earth and stone, scribed 2MA-3894.

No bearing objects available.

Thence N. 38° 58' W.

1500

To Cor. No. 3.

A rock in place 3 x 5 ft. x 1 ft. above ground, with mound of stone, chiseled 3MA-3894 and a cross at

Feet. corner point, whence,
 A cross on the face of a cliff 2 x 4 ft. x 5 ft.
 above ground, with mound of stone, chiseled 3MA-3894-BR,
 bears N. 52° 07' W. 6.6 ft.
 No other bearing objects available.

 Thence N. 80° 04' E.

313.7 The north end center, being a stone monument, on line.
 627.4 To Cor. No. 4.

On line 2-3 Milwaukee lode of this survey.
 A rock in place 2 x 4 ft. x 2 ft. above ground,
 with mound of stone, chiseled 4MA-3894 and a cross at
 corner point.
 No bearing objects available.

 Thence S. 38° 58' E.

950 Cor. No. 2-3 Milwaukee and Arizona King lodes respective-
 ly, both of this survey, on line.
 1500 To Cor. No. 1 the place of beginning.

 ARIZONA KING LODGE.

Beginning at Cor. No. 1.
 Identical with Cor. No. 2-3-4 Arizona King No. 2,
 Wisconsin and Minnesota lodes respectively, all of this
 survey, previously described,
 whence,

The S. E. Cor. Sec. 12, T. 3 S., R. 11 E., G. S. R.
 M., ~~unsurveyed~~, bears S. 74° 34' E. 5833.80 ft.

 Thence S. 80° 04' W.

300 The south end center, being a stone monument, on line.
 600 To Cor. No. 2.

Identical with Cor. No. 3 Minnesota lode of this
 survey, previously described.

 Thence N. 9° 56' W.

SURVEY NO. 3894.

Feet.
 1019.11 Intersect line 1-2 Manitoba lode of this survey, $S. 80^{\circ} 04' W.$
~~266.93 ft. from Cor. No. 1.~~
 1500 To Cor. No. 3.

On line 4-1 Manitoba lode of this survey and identical with Cor. No. 2 Milwaukee lode also of this survey, previously described.

 Thence N. $80^{\circ} 04' E.$

300 The north end center, being a stone monument, on line.
 600 To Cor. No. 4.

Identical with Cor. No. 1-3 Milwaukee and Arizona King No. 2 lodes respectively, both of this survey, previously described.

 Thence S. $9^{\circ} 56' E.$

1500 To Cor. No. 1 the place of beginning.

 ARIZONA KING NO. 2 LODE.

Beginning at Cor. No. 1.

Identical with Cor. No. 4 Wisconsin lode of this survey.

A post 4 ins. square, 3 ft. long, set 18 ins. in the ground and surrounded by mound of earth and stone, scribed 1AK2-4W-3894,

whence,

The S. E. Cor. Sec. 12, T. 3 S., R. 11 E., G. & S. R. M., ~~unsurveyed~~, bears $S. 71^{\circ} 47' 10'' E.$ 5297.85 ft.

No other bearings available.

 Thence S. $80^{\circ} 04' W.$

300 The south end center, being a stone monument, on line.
 600 To Cor. No. 2.

Identical with Cor. No. 1-3-4 Arizona King, Wisconsin and Minnesota lodes respectively, all of this survey, previously described.

SURVEY NO. 3894.

Feet.	Thence N. 9° 56' W.
1500	To Cor. No. 3. Identical with Cor. No. 1-4 Milwaukee and Arizona King lodes respectively, both of this survey, previously described.

	Thence N. 80° 04' E.
300	The north end center, being a stone monument, on line.
600	To Cor. No. 4. A post 4 ins. square, 3 ft. long, set 18 ins. in the ground and surrounded by mound of earth and stone, scribed 4AK2-3894. No bearing objects available.

	Thence S. 9° 56' E.
1500	To Cor. No. 1 the place of beginning.

	WISCONSIN LODGE.
	Beginning at Cor. No. 1. Identical with Cor. No. 3-4 Pinnacle and Newton lodes respectively, both of this survey. A stone 8 x 10 x 28 ins. set 16 ins. in the ground, with mound of stone, chiseled 1W-3P-4N-3894 and a cross at corner point, whence, The S. E. Cor. Sec. 12, T. 3 S., R. 11 E., G. S. R. M., unsurveyed , bears S. 87° 51' 35" E. 4777.00 ft. No other bearing objects available.

	Thence S. 80° 04' W.
300	The south end center, being a stone monument, on line.
600	To Cor. No. 2. Identical with Cor. No. 1-3-4 Minnesota, Newton and Mountain View lodes respectively, all of this survey, previously described.

SURVEY NO. 3894.

Feet.

Thence N. 9° 56' W.

1500 To Cor. No. 3.

Identical with Cor. No. 1-2-4 Arizona King, Arizona King No. 2 and Minnesota lodes respectively, all of this survey, previously described.

Thence N. 80° 04' E.

300 The north end center, being a stone monument, on line.

600 To Cor. No. 4.

Identical with Cor. No. 1 Arizona King No. 2 lode of this survey, previously described.

Thence S. 9° 56' E.

1500 To Cor. No. 1 the place of beginning.

MASSACHUSETTS LODE.

Beginning at Cor. No. 1.

Identical with Cor. No. 2 Maine and on line 4-1 Buffalo lodes respectively, both of this survey.

A post 4 ins. square, 4 ft. long, set 18 ins. in the ground and surrounded by mound of earth and stone, scribed LMS-2ME-3894, whence,

The S. E. Cor. Sec. 13, T. 3 S., R. 11 E., G. S. R. M., ~~unsurveyed~~, bears N. 79° 53' 30" E. 4953.95 ft.

No other bearing objects available.

Thence S. 80° 04' W.

300 The south end center, being a stone monument, on line.

600 To Cor. No. 2.

On line 4-1 Buffalo lode of this survey.

A post 4 ins. square, 4 ft. long, set 18 ins. in the ground and surrounded by mound of earth and stone, scribed 2MS-3894.

No bearing objects available.

SURVEY NO. 3894.

Feet.	Thence N. 9° 56' W.
1500	To Cor. No. 3. <p>Identical with Cor. No. 1-2 Copper Queen and Black Elephant lodes, both of this survey.</p> <p>A rock face 1 x 1 ft. x 1 ft. above ground, with mound of stone, chiseled 1CQ-2BE-3MS-3894 and a cross at corner point.</p> <p>No bearing objects available.</p> <p>-----</p> <p>Thence N. 80° 04' E.</p>
300	The north end center, being a stone monument, on line.
600	To Cor. No. 4. <p>Identical with Cor. No. 1-2-3 Black Elephant, Mount Lander and Maine lodes respectively, all of this survey.</p> <p>A post 4 ins. square, 3½ ft. long, set 18 ins. in the ground and surrounded by mound of earth and stone, scribed 1BE-2ML-3ME-4MS-3894.</p> <p>No bearing objects available.</p> <p>-----</p> <p>Thence S. 9° 56' E.</p>
1500	To Cor. No. 1 the place of beginning. <p>-----</p> <p>NAOMI LODE.</p> <p>Beginning at Cor. No. 1:</p> <p>A post 4 ins. square 3½ ft. long, set 18 ins. in the ground and surrounded by mound of earth and stone, scribed 1NI-3894,</p> <p>whence,</p> <p>The ¼ Cor. to Secs 13 and 18, T. 3-S., R's. 11 and 12 E., G. S. R. M., bears N. 88° 43' 40" E. 3672.86 ft.</p> <p>No other bearing objects available.</p> <p>-----</p> <p>Thence S. 80° 04' W.</p>
300	The south end center, being a stone monument, on line.

SURVEY NO. 3894.

Feet.
600

To Cor. No. 2.

Identical with Cor. No. 1-4 Portland and Saco lodes respectively, both of this survey.

A post 4 ins. square, $3\frac{1}{2}$ ft. long, set 18 ins. in the ground and surrounded by mound of earth and stone, scribed 1PD-2NI-4S-3894.

No bearing objects available.

Thence N. $9^{\circ} 56'$ W.

1500

To Cor. No. 3.

Identical with Cor. No. 1-2-4 Newton, Pinnacle and Portland lodes respectively, all of this survey.

A post 4 ins. square, $3\frac{1}{2}$ ft. long, set 18 ins. in the ground and surrounded by mound of earth and stone, scribed 1N-2P-3NI-4PD-3894.

No bearing objects available.

Thence N. $80^{\circ} 04'$ E.

300

The north end center, being a stone monument, on line.

600

To Cor. No. 4.

Identical with Cor. No. 1 Pinnacle lode of this survey.

A post 4 ins. square, $3\frac{1}{2}$ ft. long, set 18 ins. in the ground and surrounded by mound of earth and stone, scribed 1P-4NI-3894.

No bearing objects available.

Thence S. $9^{\circ} 56'$ E.

1500

To Cor. No. 1 the place of beginning.

NEWTON LODGE.

Beginning at Cor. No. 1.

Identical with Cor. No. 2-3-4 Pinnacle, Naomi and Portland lodes respectively, all of this survey, previously described,

whence,

SURVEY NO. 3894.

Feet.	<p>The S. E. Cor. Sec. 12, T. 3 S., R. 11 E., G.S. S. R. M., unsurveyed, bears N. 73° 57' E. 4698.05 ft.</p> <p>No other bearing objects available.</p> <p>-----</p> <p>Thence S. 80° 04' W.</p>
300	The south end center, being a stone monument, on line.
600	<p>To Cor. No. 2.</p> <p>Identical with Cor. No. 1-3-4 Mountain View, Portland and Boston Consolidated lodes respectively, all of this survey.</p> <p>A post 4 ins. square, 3½ ft. long, set 18 ins. in the ground and surrounded by mound of earth and stone, scribed LMV-2N-3PD-4BC-3894.</p> <p>No bearing objects available.</p> <p>-----</p> <p>Thence N. 9° 56' W.</p>
1500	<p>To Cor. No. 3.</p> <p>Identical with Cor. No. 1-2-4 Minnesota, Wisconsin and Mountain View lodes respectively, previously described, all of this survey.</p> <p>-----</p> <p>Thence N. 80° 04' E.</p>
300	The north end center, being a stone monument, on line.
600	<p>To Cor. No. 4.</p> <p>Identical with Cor. No. 1-3 Wisconsin and Pinnacle lodes respectively, both of this survey, previously described.</p> <p>-----</p> <p>Thence S. 9° 56' E.</p>
1500	<p>To Cor. No. 1 the place of beginning.</p> <p>-----</p> <p>COPPER QUEEN LODGE.</p> <p>Beginning at Cor. No. 1.</p> <p>Identical with Cor. No. 2-3 Black Elephant and Massachusetts lodes respectively, both of this survey, previously described.</p>

SURVEY NO. 3894.

Feet. whence,

The S. E. Cor. Sec. 13, T. 3 S., R. 11 E., G. S. R. M., ~~unsurveyed~~, bears S. 84° 58' E. 5749.00 ft.

Thence S. 80° 04' W.

300 The south end center, being a stone monument, on line.

600 To Cor. No. 2.

A stone 7 x 12 x 24 ins. set 16 ins. in the ground, with mound of stone, chiseled 2CQ-3894 and a cross at corner point.

No bearing objects available.

Thence N. 9° 56' W.

1500 To Cor. No. 3.

A stone 6 x 12 x 24 ins. set 14 ins. in the ground, with mound of stone, chiseled 3CQ-3894 and a cross at corner point.

No bearing objects available.

Thence N. 80° 04' E.

300 The north end center, being a stone monument, on line.

600 To Cor. No. 4.

Identical with Cor. No. 2-3 New Hampshire and Black Elephant lodes respectively, both of this survey.

A stone 6 x 12 x 24 ins. set 14 ins. in the ground, with mound of stone, chiseled 2NH-3BE-4CQ-3894 and a cross at corner point.

No bearing objects available.

Thence S. 9° 56' E.

1500 To Cor. No. 1 the place of beginning..

EAST NEWBURY LODGE.

Beginning at Cor. No. 1.

On line 2-3 Buffalo lode of this survey.

A post 4 ins. square 3½ ft. long, set 18 ins. in

SURVEY NO. 3894.

Feet. the ground and surrounded by mound of earth and stone,
scribed 1EN-3894,
whence,-
The S. E. Cor. Sec. 13, T. 3 S., R. 11 E., G. S. R.
M., ~~unsurveyed~~, bears N. 73° 21' 50" E. 5269.90 ft.
No other bearing objects available.

Thence S. 80° 04' W.

310 The north end center, being a stone monument, on line.
620 To Cor. No. 2.
Identical with Cor. No. 3 Buffalo lode of this
survey.
A post 4 ins. square, 4 ft. long, set 18 ins. in
the ground and surrounded by mound of earth and stone,
scribed 2EN-3B-3894.
No bearing objects available.

Thence S. 4° 44' W.

421 Road running easterly and westerly.
1500 To Cor. No. 3.
A post 4 ins. square, 4 ft. long, set 18 ins. in
the ground and surrounded by mound of earth and stone,
scribed 3EN-3894.
No bearing objects available.

Thence N. 80° 04' E.

310 The south end center, being a stone monument, on line.
620 To Cor. No. 4.
A post 4 ins. square, 4 ft. long, set 18 ins. in
the ground and surrounded by mound of earth and stone,
scribed 4EN-3894.
No bearing objects available.

Thence N. 4° 44' E.

602 Road running northwesterly and southeasterly.
1500 To Cor. No. 1 the place of beginning.

SURVEY NO. 3894.

Feet.

SACO LODGE.

Beginning at Cor. No. 1.

Identical with Cor. No. 4 Bangor lode of this survey.

A post 4 ins. square, 3 ft. long, set 18 ins. in the ground and surrounded by mound of earth and stone, scribed 1S-4BR-3894,

whence,

The S. E. Cor. Sec. 13, T. 3 S., R. 11 E., G. & S. R. M., ~~unsurveyed~~, bears S. 78° 21' 10" E. 4036.90 ft.

No other bearing objects available.

Thence S. 80° 04' W.

300 The south end center, being a stone monument, on line.

600 To Cor. No. 2.

Identical with Cor. No. 1-3-4 Mount Lander, Bangor and Maine lodes respectively, all of this survey.

A post 4 ins. square, 4 ft. long, set 18 ins. in the ground and surrounded by mound of earth and stone, scribed 1ML-2S-3BR-4ME-3894.

No bearing objects available.

Thence N. 9° 56' W.

1500 To Cor. No. 3.

Identical with Cor. No. 1-2-4 Boston Consolidated, Portland and Mount Lander lodes respectively, all of this survey.

A post 4 ins. square, 3½ ft. long, set 18 ins. in the ground and surrounded by mound of earth and stone, scribed 1BC-2PD-3S-4ML-3894.

No bearing objects available.

Thence N. 80° 04' E.

300 The north end center, being a stone monument, on line.

600 To Cor. No. 4.

Identical with Cor. No. 1-2 Portland and Naomi lodes respectively, both of this survey, previously

SURVEY NO. 3894.

Feet. described.

 Thence S. 9° 56' E.
 1500 To Cor. No. 1 the place of beginning.

 BANGOR LODGE.

Beginning at Cor. No. 1.

A post 4 ins. square 3½ ft. long, set 18 ins. in the ground and surrounded by mound of earth and stone, scribed 1BR-3894,

whence,

The S. E. Cor. Sec. 13, T. 3 S., R. 11 E., G. & S. R. M., ~~unsurveyed~~, bears N. 79° 50' E. 3753.97 ft.

No other bearing objects available.

 Thence S. 80° 04' W.

300 The south end center, being a stone monument, on line.

600 To Cor. No. 2.

Identical with Cor. No. 1-1 Maine and Buffalo lodes both of this survey.

A stone 6 x 12 x 28 ins. set 16 ins. in the ground, with mound of stone, chiseled 1ME-2BR-1B-3894 and a cross at corner point.

No bearing objects available.

 Thence N. 9° 56' W.

1500 To Cor. No. 3.

Identical with Cor. No. 1-2-4 Mount Lander, Saco and Maine lodes respectively, all of this survey, previously described.

 Thence N. 80° 04' E.

300 The north end center, being a stone monument, on line.

600 To Cor. No. 4.

Identical with Cor. No. 1 Saco lode of this survey, previously described.

SURVEY NO. 3894.

Feet. Thence S. 9° 56' E.
 1500 To Cor. No. 1 the place of beginning.

 MOUNTAIN VIEW LODGE.

Beginning at Cor. No. 1.

Identical with Cor. No. 2-3-4 Newton, Portland and Boston Consolidated lodes respectively, all of this survey, previously described, whence,

The S. E. Cor. Sec. 12, T. 3 S., R. 11 E., G. & S. R. M., ~~unsurveyed~~, bears N. 74° 38' 30" E. 5295.03 ft.

 Thence S. 80° 04' W.

300 The south end center, being a stone monument, on line.

600 To Cor. No. 2.

Identical with Cor. No. 3-4 Boston Consolidated and New Hampshire lodes respectively, both of this survey, and with the S. E. Cor. Superstition lode unsurveyed.

A post 4 ins. square, 3½ ft. long, set 18 ins. in the ground and surrounded by mound of earth and stone, scribed 2MV-3BC-4NH-3894.

No bearing objects available.

 Thence N. 9° 56' W.

1500 To Cor. No. 3.

Identical with Cor. No. 2 Minnesota lode of this survey and with the N. E. Cor. Superstition lode unsurveyed, previously described.

 Thence N. 80° 04' E.

300 The north end center, being a stone monument, on line.

600 To Cor. No. 4.

Identical with Cor. No. 1-2-3 Minnesota, Wisconsin and Newton lodes respectively, all of this survey, previously described.

Feet. 1500	<p>Thence S. 9° 56' E. To Cor. No. 1 the place of beginning.</p>
<p style="text-align: center;">----- BLACK ELEPHANT LODGE.</p>	
<p>Beginning at Cor. No. 1. Identical with Cor. No. 3-3-4 Mount Lander, Maine and Massachusetts lodes respectively, all of this survey, previously described, whence,</p>	
<p>The S. E. Cor. Sec. 13, T. 3 S., R. 11 E., G. S. R. M., unsurveyed, bears S. 83° 15' E. 5171.65 ft.</p>	
<p style="text-align: center;">----- Thence S. 80° 04' W.</p>	
300	The south end center, being a stone monument, on line.
600	To Cor. No. 2.
<p>Identical with Cor. No. 1-3 Copper Queen and Massachusetts lodes respectively, both of this survey, previously described.</p>	
<p style="text-align: center;">----- Thence N. 9° 56' W.</p>	
1500	To Cor. No. 3.
<p>Identical with Cor. No. 2-4 New Hampshire and Copper Queen lodes respectively, previously described. Both lodes of this <u>survey</u>.</p>	
<p style="text-align: center;">----- Thence N. 80° 04' E.</p>	
300	The north end center, being a stone monument, on line.
600	To Cor. No. 4.
<p>Identical with Cor. No. 1-2-3 New Hampshire, Boston Consolidated and Mount Lander lodes respectively, all of this survey.</p>	
<p>A post 4 ins. square, 3½ ft. long, set 18 ins. in the ground and surrounded by mound of earth and stone, scribed 1NH-2BC-3ML-4BE-3894.</p>	
<p>No bearing objects available.</p>	
<p style="text-align: center;">----- Thence S. 9° 56' E.</p>	

SURVEY NO. 3894.

Feet.
1500

To Cor. No. 1, the place of beginning.

PINNACLE LODGE.

Beginning at Cor. No. 1.

Identical with Cor. No. 4 Naomi lode of this survey,
previously described,

whence,

The S. E. Cor. Sec. 12, T. 3 S., R. 11 E., G. & S. R.
M., ~~unsurveyed~~, bears N. 73° 03' 20" E. 4102.00 ft.

Thence S. 80° 04' W.

300 The south end center, being a stone monument, on line.

600 To Cor. No. 2.

Identical with Cor. No. 1-3-4 Newton, Naomi and
Portland lodes respectively, all of this survey,
previously described.

Thence N. 9° 56' W.

1500 To Cor. No. 3.

Identical with Cor. No. 1-4 Wisconsin and Newton
lodes respectively, both of this survey, previously
described.

Thence N. 80° 04' E.

300 The north end center, being a stone monument, on line.

600 To Cor. No. 4.

A post 4 ins. square, 3½ ft. long, set 18 ins. in
the ground and surrounded by mound of earth and stone,
scribed 4P-3894.

No bearing objects available.

Thence S. 9° 56' E.

1500 To Cor. No. 1 the place of beginning.

BUFFALO LODGE.

SURVEY NO. 3894.

Feet. Beginning at Cor. No. 1.

Identical with Cor. No. 1-2 Maine and Bangor lodes respectively, both of this survey, previously described, whence,

The S. E. Cor. Sec. 13, T. 3 S., R. 11 E., G.²S. R. M., ~~unsurveyed~~, bears N. 79° 52' E. 4353.96 ft.

Thence S. 9° 56' E.

300 The east end center, being a stone monument, on line.

600 To Cor. No. 2.

A post 4 ins. square, 5½ ft. long, set 18 ins. in the ground and surrounded by mound of earth and stone, scribed 2B-3894.

No bearing objects available.

Thence S. 80° 04' W.

880 Cor. No. 1 East Newbury lode of this survey on line.

1500 To Cor. No. 3.

Identical with Cor. No. 2 East Newbury lode of this survey, previously described.

Thence N. 9° 56' W.

300 The west end center, being a stone monument, on line.

600 To Cor. No. 4.

A post 4 ins. square, 4 ft. long, set 18 ins. in the ground and surrounded by mound of earth and stone, scribed 4B-3894.

No bearing objects available.

Thence N. 80° 04' E.

300 Cor. No. 2 Massachusetts lode of this survey on line.

900 Cor. No. 1-2 Massachusetts and Maine lodes respectively, both of this survey, on line.

1500 To Cor. No. 1 the place of beginning.

MOUNT LANDER LODGE.

SURVEY NO. 3894.

Feet. Beginning at Cor. No. 1.

Identical with Cor. No. 2-3-4 Saco, Bangor and Maine lodes respectively, all of this survey, previously described,

whence,

The S. E. Cor. Sec. 13, T. 3 S., R. 11 E., G. S. R. M., ~~unsurveyed~~, bears S. 81° 06' 10" E. 4600.14 ft.

Thence S. 80° 04' W.

300 The south end center, being a stone monument, on line.

600 To Cor. No. 2.

Identical with Cor. No. 1-3-4 Black Elephant, Maine and Massachusetts lodes respectively, all of this survey, previously described.

Thence N. 9° 56' W.

1500 To Cor. No. 3.

Identical with Cor. No. 1-2-4 New Hampshire, Boston Consolidated and Black Elephant lodes respectively, all of this survey, previously described.

Thence N. 80° 04' E.

300 The north end center, being a stone monument, on line.

600 To Cor. No. 4.

Identical with Cor. No. 1-2-3 Boston Consolidated, Portland and Saco lodes respectively, all of this survey, previously described.

Thence S. 9° 56' E.

1500 To Cor. No. 1 the place of beginning.

MAINE LODE.

Beginning at Cor. No. 1.

Identical with Cor. No. 1-2 Buffalo and Bangor lodes respectively, both of this survey, previously described,

-SURVEY NO. 3894.

Feet.	whence,
	The S. E. Cor. Sec. 13, T. 3 S., R. 11 E., G. S. R. M., unsurveyed , bears N. 79° 52' E., 4353.96 ft.
	----- Thence S. 80° 04' W.
300	The south end center, being a stone monument, on line.
600	To Cor. No. 2.
	Identical with Cor. No. 1 Massachusetts lode and on line 4-1 Buffalo lode, both of this survey, previously described.
	----- Thence N. 9° 56' W.
1500	To Cor. No. 3.
	Identical with Cor. No. 1-2-4 Black Elephant, Mount Lander and Massachusetts lodes respectively, all of this survey, previously described.
	----- Thence N. 80° 04' E.
300	The north end center, being a stone monument, on line.
600	To Cor. No. 4.
	Identical with Cor. No. 1-2-3 Mount Lander, Saco and Bangor lodes respectively, all of this survey, previously described.
	----- Thence S. 9° 56' E.
1500	To Cor. No. 1 the place of beginning.
	----- NEW HAMPSHIRE LODGE.
	Beginning at Cor. No. 1.
	Identical with Cor. No. 2-3-4 Boston Consolidated, Mount Lander and Black Elephant lodes respectively, all of this survey, previously described,
	whence,
	The $\frac{1}{4}$ Cor. to Secs. 13 and 18, T. 3 S., R's. 11 and 12 E., G. S. R. M., bears N. 85° 52' 50" E. 5459.10 ft.

SURVEY NO. 3894.

Fect.

Thence S. 80° 04' W.

300 The south end center, being a stone monument, on line.

600 To Cor. No. 2.

Identical with Cor. No. 3-4 Black Elephant and Copper Queen lodes respectively, both of this survey, previously described.

Thence N. 9° 56' W.

1500 To Cor. No. 3.

Identical with the S. W. Cor. Superstition lode, unsurveyed.

A post 4 ins. square, 3½ ft. long, set 18 ins. in the ground and surrounded by mound of earth and stone, scribed 3NH-3894.

Thence N. 80° 04' E.

300 The north end center, being a stone monument, on line.

600 To Cor. No. 4.

Identical with Cor. No. 2-3 Mountain View and Boston Consolidated lodes respectively, both of this survey, and with the S. E. Cor. Superstition lode, unsurveyed, previously described.

Thence S. 9° 56' E.

1500 To Cor. No. 1 the place of beginning.

BOSTON CONSOLIDATED LODGE.

Beginning at Cor. No. 1.

Identical with Cor. No. 2-3-4 Portland, Saco and Mount Lander lodes respectively, all of this survey, previously described, whence,

The ¼ Cor. to Secs 13 and 18, T. 3 S., R's. 11 and 12 E., G. S. R. M., bears N. 86° 35' 50" E. 4862.56 ft.

Thence S. 80° 04' W.

Feet.	
300	The south end center, being a stone monument, on line.
600	To Cor. No. 2.
	Identical with Cor. No. 1-3-4 New Hampshire, Mount Lander and Black Elephant lodes respectively, all of this survey, previously described.

	Thence N. 9° 56' W.
1500	To Cor. No. 3.
	Identical with Cor. No. 2-4 Mountain View and New Hampshire lodes respectively, both of this survey, and with the S. E. Cor. Superstition lode, unsurveyed, previously described.

	Thence N. 80° 04' E.
300	The north end center, being a stone monument, on line.
600	To Cor. No. 4.
	Identical with Cor. No. 1-2-3 Mountain View, Newton and Portland lodes respectively, all of this survey, previously described.

	Thence S. 9° 56' E.
1500	To Cor. No. 1 the place of beginning.

	PORTLAND LODGE.
	Beginning at Cor. No. 1.
	Identical with Cor. No. 2-4 Naomi and Saco lodes respectively, both of this survey, previously described, whence,
	The $\frac{1}{4}$ Cor. to Secs. 13 and 18, T. 3 S., R's. 11 and 12 E., G. S. R. M., bears N. 87° 30' 50" E. 4267.00 ft.

	Thence S. 80° 04' W.
300	The south end center, being a stone monument, on line.
600	To Cor. No. 2.
	Identical with Cor. No. 1-3-4 Boston Consolidated, Saco and Mount Lander lodes respectively, all of this

Feet. survey, previously described.

Thence N. 9° 56' W.

1500 To Cor. No. 3.

Identical with Cor. No. 1-2-4 Mountain View, Newton and Boston Consolidated lodes respectively, all of this survey, previously described.

Thence N. 80° 04' E.

300 The north end center, being a stone monument, on line.

600 To Cor. No. 4.

Identical with Cor. No. 1-2-3 Newton, Pinnacle and Naomi lodes respectively, all of this survey, previously described.

Thence S. 9° 56' E.

1500 To Cor. No. 1 the place of beginning.

All corners of this survey are identical with the corners of the locations.

Variation at all corners of this survey 13° 30' E.

LODE LINES

As near as can be determined from present developments the veins of the several locations embraced in this claim extend as follows from their respective discovery points:-

Milwaukee lode, 735 ft. S. 38° 58' E. and 765 ft. N. 38° 58' W.

Minnesota lode, 95 ft. N. 9° 56' W. and 1405 ft. S. 9° 56' E.

Manitoba lode, 2 00 ft. S. 38° 58' E. and 1300 ft. N. 38° 58' W.

Arizona King lode, 410 ft. S. 9° 56' E. and 1090 ft. N. 9° 56' W.

SURVEY NO. 3894.

Arizona King No. 2 lode, 30 ft. S. $9^{\circ} 56'$ E. and
1470 ft. N. $9^{\circ} 56'$ W. ✓

Wisconsin lode, 300 ft. S. $9^{\circ} 56'$ E. and 1200 ft.
N. $9^{\circ} 56'$ W. ✓

Massachusetts lode, 440 ft. S. $9^{\circ} 56'$ E. and 1060
ft. N. $9^{\circ} 56'$ W. ✓

Naomi lode, 50 ft. N. $9^{\circ} 56'$ W. and 1450 ft. S. $9^{\circ} 56'$ E. ✓

Newton lode, 410 ft. S. $9^{\circ} 56'$ E. and 1090 ft. N. 9°
 $56'$ W. ✓

Copper Queen lode, 80 ft. S. $9^{\circ} 56'$ E. and 1420 ft.
N. $9^{\circ} 56'$ W. ✓

East Newbury lode, 650 ft. S. $4^{\circ} 44'$ W. and 850 ft.
N. $4^{\circ} 44'$ E. ✓

Saco lode, 20 ft. N. $9^{\circ} 56'$ W. and 1480 ft. S. 9°
 $56'$ E. ✓

Bangor lode, 230 ft. N. $9^{\circ} 56'$ W. and 1270 ft. S. 9°
 $56'$ E. ✓

Mountain View lode, 410 ft. S. $9^{\circ} 56'$ E. and 1090
ft. N. $9^{\circ} 56'$ W. ✓

Black Elephant lode, 230 ft. N. $9^{\circ} 56'$ W. and 1270
ft. S. $9^{\circ} 56'$ E. ✓

Pinnacle lode, 140 ft. S. $9^{\circ} 56'$ E. and 1560 ft.
N. $9^{\circ} 56'$ W. ✓

Buffalo lode, 60 ft. S. $80^{\circ} 04'$ W. and 1440 ft.
N. $80^{\circ} 04'$ E. ✓

Mount Lander lode, 240 ft. S. $9^{\circ} 56'$ E. and 1260
ft. N. $9^{\circ} 56'$ W. ✓

Maine lode, 30 ft. N. $9^{\circ} 56'$ W. and 1470 ft. S. 9°
 $56'$ E. ✓

New Hampshire lode, 45 ft. S. $9^{\circ} 56'$ E. and 1455
ft. N. $9^{\circ} 56'$ W. ✓

Boston Consolidated lode, 42 ft. N. $9^{\circ} 56'$ W. and
1458 ft. S. $9^{\circ} 56'$ E. ✓

Portland lode, 575 ft. S. $9^{\circ} 56'$ E. and 925 ft.
N. $9^{\circ} 56'$ W. ✓

SURVEY NO. 3894.

AREA.

Total area Milwaukee lode	18.065 Acres.
Total area Minnesota lode	20.661 ✓ "
Total area Manitoba lode	18.890 ✓ "
Area in conflice with Arizona King lode of this survey	
1.473 Acres.	
Total area Arizona King lode	20.661 ✓ "
Total area Arizona King No. 2 lode	20.661 ✓ "
Total area Wisconsin lode	20.661 ✓ "
Total area Massachusetts lode	20.661 ✓ "
Total area Naomi lode	20.661 ✓ "
Total area Newton lode	20.661 ✓ "
Total area Copper Queen lode	20.661 ✓ "
Total area East Newbury lode	20.654 ✓ "
Total area Saco lode	20.661 ✓ "
Total area Bangor lode	20.661 ✓ "
Total area Mountain View lode	20.661 ✓ "
Total area Black Elephant lode	20.661 ✓ "
Total area Pinnacle lode	20.661 ✓ "
Total area Buffalo lode	20.661 ✓ "
Total area Mount Lander lode	20.661 ✓ "
Total area Maine lode	20.661 ✓ "
Total area New Hampshire lode	20.661 ✓ "
Total area Boston Consolidated lode	20.661 ✓ "
Total area Portland lode	20.661 ✓ "
Total area lode claim	450.168 Acres.

LOCATION.

This claim is located in the E $\frac{1}{2}$ Sec. 11, W. $\frac{1}{2}$ Sec. 12, W. $\frac{1}{2}$ Sec. 13, E. $\frac{1}{2}$ Sec. 14, E. $\frac{1}{2}$ Sec. 23 and in the W. $\frac{1}{2}$ Sec. 24, T. 3 S., R. 11 E., G. S. R. M., unsurveyed, Pioneer Mining District, Pinal County, Arizona.

ADJOINING CLAIMS.

This survey is joined on the west by Superstition lode, unsurveyed, claimant herein. Other boundaries unknown.

SURVEY NO. 3894.

EXPENDITURE OF FIVE HUNDRED DOLLARS.

I certify that the value of the labor and improvements made upon, or for the benefit of, each of the locations embraced in said mining claim by the claimant or its grantors is not less than five hundred dollars and that said improvements consist of:

Milwaukee Lode.

- No. 1. The discovery shaft is on the center line 735 ft. from the center of line 1-2, 4 x 6 ft. x 8 ft. deep.

Value \$60.00

- No. 2. A tunnel the mouth of which from Cor. No. 1 bears N. 60° W. 622 ft., 5 x 6 ft. running S. 20° E. 30 ft., thence S. 65° E. 25 ft.

Value \$550.00

Note: An undivided one-twentysecond interest in each of the following improvements is also credited to this claim: Nos. 2 and 3 Arizona King lode, value \$1200.00 and \$1000.00 respectively, No. 1 Bangor lode, value \$1350.00, No. 4 Massachusetts lode, value \$170.00 and No. 1 East Newbury lode, value \$65.00

Minnesota Lode.

- No. 1. The discovery cut the face of which being the discovery point is on the center line 95 ft. from the center of line 3-4, 6 ft. face, 4 ft. wide running S. 80° W. 10 ft.

Value \$40.00

- No. 2. A cut the face of which from Cor. No. 3 bears S. 52° E. 410 ft., 10 ft. face, 4 ft. wide running S. 45° W. 16 ft.

Value \$80.00

Note: An undivided one-twentysecond interest in each of the following improvements is also credited to this claim: Nos. 2 and 3 Arizona King lode, value \$1200.00 and \$1000.00 respectively, No. 1 Bangor lode, value \$1350.00, No. 4 Massachusetts lode, value \$170.00 and No. 1 East Newbury lode, value \$65.00

Manitoba Lode.

- No. 1. The discovery cut the face of which being the discovery

SURVEY NO. 3894.

point is on the center line 200 ft. from the center of line 1-2, 8 ft. face, 4 ft. wide running N. 20° E. 12 ft.

Value \$50.00

No. 2. A shaft which from Cor. No. 2 bears N. 36° W. 733 ft., 5 x 7 ft. x 40 ft. deep. This shaft is sunk from the floor and at a 12 ft. face of a cut 6 ft. wide and running S. 60° W. 20 ft.

Value \$600.00

Note: An undivided one-twentysecond interest in each of the following improvements is also credited to this claim: Nos. 2 and 3 Arizona King lode, value \$1200.00 and \$1000.00 respectively, No. 1 Bangor lode, value \$1350.00, No. 4 Massachusetts lode, value \$170.00 and No. 1 East Newbury lode, value \$65.00

Arizona King Lode.

No. 1. The discovery shaft is on the center line 410 ft. from the center of line 1-2, 4 x 6 ft. x 10 ft. deep.

Value \$80.00

No. 2. A shaft which from Cor. No. 2 bears N. 76° E. 310 ft., timbered, 4 x 7 ft. in the clear running N. 85° E. 600 ft. on an incline of 70°. At 550 ft. a crosscut runs N. 85° E. 140 ft. From the same point the face of a drift bears S. 12° E. 66 ft., thence N. 12° W. 91 ft. through the drift to a point whence face bears N. 31° W. 96 ft. Cross section of laterals 4 x 6 ft.

Value \$26,400.00

Value of one-twentysecond interest credited to this claim \$1200.00

No. 3. A shaft which from Cor. No. 1 bears N. 33° W. 632 ft., 5 x 7 ft. running East 400 ft. the first 90 ft. on an incline of 60° and the remainder 310 ft. on an incline of 70°. At 90 ft. from the surface a drift 4 x 6 ft. runs N. 12° W. 50 ft. From the same point a drift 4 x 6 ft. runs S. 12° E. 45 ft. whence face bears S. 12° E. 31 ft. and a raise 5 x 7 ft. runs West to the surface on a 60° incline, a distance of 105 ft.

SURVEY NO. 3894.

At 150 ft. from the surface a drift 4 x 6 ft. runs, from the north side of the shaft, N. 13° 30' W. 118 ft. From south side of the shaft a drift 4 x 6 ft. runs S. 13° 30' E. 112 ft. to a point whence its face bears S. 24° E. 52 ft. and face of a crosscut 4 x 6 ft. bears S. 70° W. 22 ft.

Value \$22,000.00

Value of one-twentysecond interest credited to this claim \$1000.00

No. 4. A shaft which from Cor. No. 2 bears N. 51° 35' E. 331 ft., 4 x 6 ft. x 35 ft. deep.

Value \$350.00

Note: A one-twentysecond interest in each of the following improvements is also credited to this claim: No. 1 Bangor lode, value \$1350.00, No. 4 Massachusetts lode, value \$170.00 and No. 1 East Newbury lode, value \$65.00

Arizona King No. 2 Lode.

No. 1. The discovery cut the face of which being the discovery point is on the center line 30 ft. from the center of line 1-2, 8 ft. face, 4 ft. wide running S. 10° E. 12 ft.

Value \$50.00

Note: An undivided one-twentysecond interest in each of the following improvements is also credited to this claim: Nos. 2 and 3 Arizona King lode, value \$1200.00 and \$1000.00 respectively, No. 1 Bangor lode, value \$1350.00, No. 4 Massachusetts lode, value \$170.00 and No. 1 East Newbury lode, value \$65.00

Wisconsin Lode.

No. 1. The discovery shaft is on the center line 300 ft. from the center of line 1-2, 6 x 6 ft. x 6 ft. deep.

Value \$50.00

No. 2. A cut and tunnel, the face of cut and mouth of tunnel which from Cor. No. 2 bears N. 37° 30' E. 237 ft., cut 10 ft. face, 5 ft. wide running S. 8° W. 15 ft., tunnel 4 x 6 ft. runs N. 8° E. 70 ft.

Value \$750.00

SURVEY NO. 3894.

No. 3. A shaft which from Cor. No. 2 bears North 72 ft., 4 x 6 ft. x 37 ft. deep.

Value \$370.00

No. 4. A shaft which from Cor. No. 1 bears N. 66° 30' W. 327 ft., 4 x 6 ft. x 8 ft. deep.

Value \$70.00

Note: An undivided one-twentysecond interest in each of the following improvements is also credited to this claim: Nos. 2 and 3 Arizona King lode, value \$1200.00 and \$1000.00 respectively, No. 1 Bangor lode, value \$1350.00, No. 4 Massachusetts lode, value \$170.00 and No. 1 East Newbury lode, value \$65.00.

Massachusetts Lode.

No. 1. The discovery cut the face of which being the discovery point is on the center line 440 ft. from the center of line 1-2, 8 ft. face, 4 ft. wide running N. 10° W. 12 ft.

Value \$50.00

No. 2. A shaft which from Cor. No. 1 bears N. 35° 30' W. 310 ft., 4 x 6 ft. x 12 ft. deep.

Value \$100.00

No. 3. A shaft which from Cor. No. 1 bears N. 34° W. 441 ft., 4 x 6 ft. x 20 ft. deep.

Value \$200.00

No. 4. A shaft which from Cor. No. 1 bears N. 30° W. 526 ft., 5 x 7 ft. running S. 85° E. 150 ft. on an incline of 45°.

Value \$3740.00

Value of one-twentysecond interest credited to this claim \$170.00

No. 5. A shaft which from Cor. No. 1 bears N. 27° 30' W. 640 ft., 4 x 6 ft. x 8 ft. deep.

Value \$60.00

No. 6. A shaft which from Cor. No. 1 bears N. 27° 30' W. 664 ft., 4 x 6 ft. x 8 ft. deep.

Value \$60.00

No. 7. A shaft which from Cor. No. 4 bears S. 4° W. 850 ft.,

SURVEY NO. 3894.

- 4 x 6 ft. x 8 ft. deep.
Value \$60.00
- No. 8. A cut the face of which from Cor. No. 4 bears S. 5° W. 773 ft., 8 ft. face 4 ft. wide running West 12 ft.
Value \$50.00
- No. 9. A cut the face of which from Cor. No. 4 bears S. 10° W. 463 ft., 10 ft face 5 ft. wide running West 16 ft.
Value \$100.00
- Note: An undivided one-twentysecond interest in each of the following improvements is also credited to this claim: Nos. 2 and 3 Arizona King lode, value \$1200.00 and \$1000.00 respectively, No. 1 Bangor lode, value \$1350.00 and No. 1 East Newbury lode, value \$65.00
Naomi Lode.
- No. 1. The discovery cut the face of which being the discovery point is on the center line 50 ft. from the center of line 3-4, 8 ft. face 4 ft. wide running S. 10° E. 12 ft.
Value \$60.00
- No. 2. A shaft which from Cor. No. 3 bears S. 11° E. 568 ft., 4 x 6 ft. x 10 ft. deep.
Value \$80.00
- No. 3. A cut the face of which from Cor. No. 3 bears S. 11° E. 612 ft., 12 ft. face 4 ft. wide running S. 60° W. 20 ft.
Value \$100.00
- No. 4. A shaft which from Cor. No. 3 bears S. 13° E. 642 ft., 4 x 6 ft. x 10 ft. deep.
Value \$80.00
- Note: An undivided one-twentysecond interest in each of the following improvements is also credited to this claim: Nos. 2 and 3 Arizona King lode, value \$1200.00 and \$1000.00 respectively, No. 1 Bangor lode, value \$1350.00, No. 4 Massachusetts lode, value \$170.00 and No. 1 East Newbury lode, value \$65.00
Newton Lode.
- No. 1. The discovery cut the face of which being the discovery point is on the center line 410 ft. from the center of

SURVEY NO. 3894.

line 1-2, 10 ft. face 5 ft, wide running N. 65° W. 20 ft.

Value \$100.00

No. 2. A cut the face of which from Cor. No. 1 bears N. 14° 30' W. 234 ft., 10 ft. face 5 ft. wide running S. 20° W. 20 ft.

Value \$100.00

No. 3. A shaft which from Cor. No. 3 bears S. 15° E. 538 ft., 4½ x 6½ ft. x 10 ft. deep.

Value \$100.00

Note: An undivided one-twentysecond interest in each of the following improvements is also credited to this claim: Nos. 2 and 3 Arizona King lode, value \$1200.00 and \$1000.00 respectively, No. 1 Bangor lode, value \$1350.00, No. 4 Massachusetts lode, value \$170.00 and No. 1 East Newbury lode, value \$65.00

Copper Queen Lode.

No. 1. The discovery cut the face of which being the discovery point is on the center line 80 ft. from the center of line 1-2, 8 ft. face 4 ft. wide running S. 60° W. 12 ft.

Value \$50.00

No. 2. A shaft which from Cor. No. 4 bears S. 3° 45' E. 612 ft., 5 x 7 ft. x 10 ft. deep.

Value \$100.00

No. 3. A shaft which from Cor. No. 4 bears S. 1° W. 615 ft., 8 x 8 ft. x 10 ft. deep.

Value \$120.00

No. 4. A shaft which from Cor. No. 4 bears S. 1° W. 640 ft., 5 x 7 ft. x 10 ft. deep.

Value \$100.00

Note: An undivided one-twentysecond interest in each of the following improvements is also credited to this claim: Nos. 2 and 3 Arizona King lode, value \$1200.00 and \$1000.00 respectively, No. 1 Bangor lode, value \$1350.00 No. 4 Massachusetts lode, value \$170.00 and No. 1 East Newbury lode, value \$65.00

East Newbury Lode.

No. 1. The discovery shaft is on the center line 650 ft. from the center of line 3-4, 4 x 6 ft. x 90 ft. deep.

Value \$1430.00

Value of one-twentysecond interest credited to this claim, \$65.00

No. 2. A tunnel the mouth of which from Cor. No. 1 bears S. 42° W. 423 ft., 4 x 6 ft. running S. 30° E. 17 ft.

Value \$170.00

Note: An undivided one-twentysecond interest in each of the following improvements is also credited to this claim: Nos. 2 and 3 Arizona King lode, value \$1200.00 and \$1000.00 respectively, No. 1 Bangor lode, value \$1350.00, No. 4 Massachusetts lode, value \$170.00

Saco Lode.

No. 1. The discovery cut the face of which being the discovery point is on the center line 20 ft. from the center of line 3-4, 8 ft. face 4 ft. wide running S. 60° W. 12 ft.

Value \$50.00

No. 2. A cut the face of which from Cor. No. 3 bears S. 23° E. 248 ft., 12 ft. face 8 ft. wide running East 20 ft.

Value \$200.00

Note: An undivided one-twentysecond interest in each of the following improvements is also credited to this claim: Nos. 2 and 3 Arizona King lode, value \$1200.00 and \$1000.00 respectively, No. 1 Bangor lode, value \$1350.00, No. 4 Massachusetts lode, value \$170.00 and No. 1 East Newbury lode, value \$65.00

Bangor Lode.

No. 1. A point in a tunnel 4 x 6 ft. being the discovery point is on the center line 230 ft. from the center of line 3-4. From the said discovery point the mouth of the tunnel bears S. 67° E. 110 ft., thence N. 67° W. 580 ft. to a station 20 ft. wide and 16 ft. high, thence S. 85° W. 22 ft. to a shaft 5 x 7 ft. running S. 85° W. 200 ft. to the surface and N. 85° E. 400 ft. to bottom. A total of 600 ft. and all on an incline of 70°

SURVEY NO. 3894.

Value of entire improvement \$29,700.00

Value of one-twentysecond interest credited to this claim \$1350.00

Note: An undivided one-twentysecond interest in each of the following improvements is also credited to this claim: Nos. 2 and 3 Arizona King lode, value \$1200.00 and \$1000.00 respectively, No. 4 Massachusetts lode, value \$170.00 and No. 1 East Newbury lode, value \$65.00 Mountain View Lode.

No. 1. The discovery shaft is on the center line 410 ft. from the center of line 1-2, 4 x 6 ft. x 8 ft. deep.

Value \$60.00

No. 2. A shaft which from Cor. No. 2 bears N. 29° E. 470 ft., 4 x 6 ft. x 8 ft. deep.

Value \$60.00

No. 3. A cut the face of which from Cor. No. 2 bears N. 38° 40' E. 416 ft., 8 ft. face 4 ft. wide running S. 80° W. 16 ft.

Value \$60.00

No. 4. A shaft which from Cor. No. 2 bears N. 22° 30' E. 529 ft., 4 x 6 ft. x 10 ft. deep.

Value \$80.00

No. 5. A cut the face of which from Cor. No. 2 bears N. 11° 30' E. 767ft., 12 ft. face 5 ft. wide running N. 10° E. 12 ft.

Value \$100.00

Note: An undivided one-twentysecond interest in each of the following improvements is also credited to this claim: Nos. 2 and 3 Arizona King lode, value \$1200.00 and \$1000.00 respectively, No. 1 Bangor lode, value \$1350.00, No.4 Massachusetts lode, value \$170.00 and No. 1 East Newbury lode, value \$65.00

Black Elephant Lode.

No. 1. The discovery cut the face of which being the discovery point is on the center line 230 ft. from the center of line 3-4, 8 ft. face 4 ft. wide running S. 80° W. 16 ft.

Value \$60.00

SURVEY NO. 3894.

No. 2. A shaft which from Cor. No. 1 bears N. $21^{\circ} 30'$ W. 576 ft.,
5 x 8 ft. x 25 ft. deep. From the bottom of the shaft a
stope 8 x 6 ft. runs S. 34° E. 15 ft..

Value \$500.00

No. 3. A cut the face of which from Cor. No. 4 bears S. 11° W.
607 ft., 8 ft. face 4 ft. wide running S. 20° W. 14 ft.

Value \$60.00

No. 4. A cut the face of which from Cor. No. 4 bears S. 57° W.
120 ft., 8 ft. face 4 ft. wide running N. 70° E. 14 ft.

Value \$60.00

Note:- An undivided one-twentysecond interest in each of
the following improvements is also credited to this
claim: Nos. 2 and 3 Arizona King lode, value \$1200.00
and \$1000.00 respectively, No. 1 Bangor lode, value
\$1350.00, No. 4 Massachusetts lode, value \$170.00 and
No. 1 East Newbury lode, value \$65.00

Pinnacle Lode.

No. 1. The discovery cut the face of which being the discovery
point is on the center line 140 ft. from the center of
line 1-2, 8 ft. face 4 ft. wide running N. 10° W. 12 ft.

Value \$50.00

No. 2. A shaft which from Cor. No. 2 bears N. 6° W. 205 ft.,
6 x 8 ft. x 14 ft. deep.

Value \$200.00

No. 3. A shaft which from Cor. No. 2 bears N. 1° E. 196 ft.,
4 x 6 ft. x 10 ft. deep.

Value \$80.00

No. 4. A cut the face of which from Cor. No. 2 bears N. 14° E.
114 ft., 6 ft. face 4 ft. wide running S. 40° W. 14 ft.

Value \$50.00

No. 5. A cut the face of which from Cor. No. 2 bears N. 18° E.
177 ft., 15 ft. face 4 ft. wide running S. 50° W. 30 ft.

Value \$400.00

No. 6. A shaft which from Cor. No. 2 bears N. 26° E. 105 ft.,
4 x 6 ft. x 8 ft. deep.

Value \$60.00

SURVEY NO. 3894.

Note: An undivided one-twentysecond interest in each of the following improvements is also credited to this claim; Nos. 2 and 3 Arizona King lode, value \$1200.00 and \$1000.00 respectively, No. 1 Bangor lode, value \$1350.00, No. 4 Massachusetts lode, value \$170.00 and No. 1 East Newbury lode, value \$65.00

Buffalo Lode.

No. 1. The discovery cut the face of which being the discovery point is on the center line 60 ft. from the center of line 3-4., 8 ft. face 4 ft. wide running N. 50° E. 12 ft.

Value \$50.00

Note: An undivided one-twentysecond interest in each of the following improvements is also credited to this claim: Nos. 2 and 3 Arizona King lode, value \$1200.00 and \$1000.00 respectively, No. 1 Bangor lode, value \$1350.00, No. 4 Massachusetts lode, value \$170.00 and No. 1 East Newbury lode, value \$65.00

Mount Lander Lode.

No. 1. A cut and tunnel the face of cut and mouth of tunnel being the discovery point is on the center line 240 ft. from the center of line 1-2, cut 10 ft. face 4 ft. wide running S. 80° W. 15 ft.; tunnel 4 x 6 ft. runs N. 80° E. 18 ft.

Value \$300.00

No. 2. A shaft which from Cor. No. 4 bears S. 54° W. 247 ft., 8 x 8 ft. x 12 ft. deep.

Value \$200.00

No. 3. A shaft which from Cor. No. 4 bears S. 63° W. 230 ft., 5 x 6 ft. x 6 ft. deep.

Value \$50.00

No. 4. A cut the face of which from Cor. No. 1 bears N. 39° 25' W. 510 ft., 12 ft. face 6 ft. wide running S. 70° W. 20 ft.

Value \$120.00

No. 5. A shaft which from Cor. No. 1 bears N. 44° W. 454 ft., 4 x 6 ft. x 10 ft. deep.

Value \$80.00

SURVEY NO. 3894.

No. 6. A shaft which from Cor. No. 1 bears N. $44^{\circ} 30'$ W. 430 ft., 4 x 6 ft. x 10 ft. deep.

Value \$80.00

No. 7. A shaft which from Cor. No. 1 bears N. 67° W. 350 ft., 4 x 6 ft. x 16 ft. deep.

Value \$160.00

Note: An undivided one-twentysecond interest in each of the following improvements is also credited to this claim: Nos. 2 and 3 Arizona King lode, value \$1200.00 and \$1000.00 respectively, No. 1 Bangor lode, value \$1350.00, No. 4 Massachusetts lode, value \$170.00 and No. 1 East Newbury lode, value \$65.00

Maine Lode.

No. 1. A cut the face of which being the discovery point is on the center line 30 ft. from the center of line 3-4, 8 ft. face 4 ft. wide, running S. 80° W. 16 ft.

Value \$80.00

No. 2. A cut the face of which from Cor. No. 3 bears S. $28^{\circ} 40'$ E. 520 ft., 7 ft. face 4 ft wide running East 16 ft.

Value \$60.00

No. 3. A shaft which from Cor. No. 3 bears S. $28^{\circ} 40'$ E. 490 ft., 4 x 6 ft. x 10 ft. deep.

Value \$80.00

No. 4. A shaft which from Cor. No. 3 bears S. 78° E. 296 ft., 4 x 6 ft. x 10 ft. deep. From the bottom of the shaft a crosscut, 4 x 6 ft., runs. N. 70° W. 12 ft.

Value \$200.00

Note: An undivided one-twentysecond interest in each of the following improvements is also credited to this claim: Nos: 2 and 3 Arizona King lode, value \$1200.00 and \$1000.00 respectively, No. 1 Bangor lode, value \$1350.00, No. 4 Massachusetts lode, value \$170.00 and No. 1 East Newbury lode, value \$65.00

New Hampshire Lode.

No. 1. The discovery cut the face of which being the discovery point is on the center line 45 ft. from the center of

SURVEY NO. 3894.

line 1-2, 8 ft. face 4 ft. wide running N. 10° W. 12 ft.

Value \$50.00

No. 2. A cut the face of which from Cor. No. 2 bears N. 60° 30' E. 240 ft., 10 ft. face 4 ft. wide running N. 40° W. 16 ft.

Value \$80.00

Note: An undivided one-twentysecond interest in each of the following improvements is also credited to this claim: Nos. 2 and 3 Arizona King lode, value \$1200.00 and \$1000.00 respectively, No. 1 Bangor lode, value \$1350.00, No. 4 Massachusetts lode, value \$170.00 and No. 1 East Newbury lode, value \$65.00

Boston Consolidated Lode.

No. 1. The discovery cut the face of which being the discovery point is on the center line 42 ft. from the center of line 3-4, 8 ft. face 4 ft. wide running N. 80° E. 12 ft.

Value \$50.00

Note: An undivided one-twentysecond interest in each of the following improvements is also credited to this claim: Nos. 2 and 3 Arizona King lode, value \$1200.00 and \$1000.00 respectively, No. 1 Bangor lode, value \$1350.00, No. 4 Massachusetts lode, value \$170.00 and No. 1 East Newbury lode, value \$65.00

Portland Lode.

No. 1. The discovery cut the face of which being the discovery point is on the center line 575 ft. from the center of line 1-2, 12 ft. face 5 ft. wide running N. 67° W. 16 ft.

Value \$120.00

No. 2. A cut the face of which from Cor. No. 2 bears N. 10° 50' E. 530 ft., 10 ft. face 5 ft. wide running S. 50° W. 16 ft.

Value \$100.00

Note: An undivided one-twentysecond interest in each of the following improvements is also credited to this claim: Nos. 2 and 3 Arizona King lode, value \$1200.00 and \$1000.00 respectively; No. 1 Bangor lode, value \$1350.00, No. 4 Massachusetts lode, value \$170.00 and

SURVEY NO. 3894.

No. 1 East Newbury lode, value \$65.00

The surface embraced within the boundaries of this claim is rolling ground the vertical inequalities of which ~~is~~^{are} judged to be as much as about 300 ft. It covers the outcrop of a pronounced vein system extending lengthwise of the claim. Extensive developments to be made to the best advantage must be in the nature of sinking shafts at proper intervals and from such shafts to drive drifts and crosscuts in such a manner as will eventually develop the entire claim. It is evident that this fact has been recognized by the claimant, or its grantors, from the beginning as the important improvements made to date directly tend to develop the entire claim in this miner-like manner. Therefore, an undivided one-twentysecond interest in improvements Nos. 2 and 3 Arizona King lode, value \$1200.00 and \$1000.00 respectively, No. 1 Bangor lode, value \$1350.00, No. 4 Massachusetts lode, value \$170.00 and No. 1 East Newbury lode, value \$65.00 has been credited to each lode location of this claim.

OTHER IMPROVEMENTS:

A boiler house the N. E. Cor. of which from Cor. No. 4 Bangor lode bears S. 4° 20' W. 278 ft., 24 x 40 ft. Course of long side East and West. Claimant herein.

A warehouse the N. E. Cor. of which from Cor. No. 4 Bangor lode bears S. 13° W. 300 ft., 24 x 40 ft. Course of long side East and West. Claimant herein.

A house the S. W. Cor. of which from Cor. No. 2 Arizona King lode bears N. 3° 30' W. 545 ft., 12 x 16 ft. Course of long side N. 60° E. Claimant herein.

A house the S. W. Cor. of which from Cor. No. 2 Arizona King lode bears N. 5° E. 597 ft., 14 x 40 ft. Course of long side N. 61° E. Claimant herein.

A mill bldg. the S. W. Cor. of which from Cor. No. 2 Arizona King lode bears N. 4° E. 681 ft., 50 x 60 ft.

SURVEY NO. 3894.

Course of long side N. 5° W. Claimant herein.

A house the S. E. Cor. of which from Cor. No. 1 Arizona King lode bears N. 30° 30' W. 640 ft., 12 x 30 ft.

Course of long side N. 30° W. Claimant herein.

INSTRUMENT.

This survey was made with a C. L. Berger & Sons No. 4 transit. The courses were deflected from a meridian established by observing Polaris at elongation at a point in a N. 9° 56' W. direction 427 ft. from the south end center Arizona King lode. The distances were measured with a Lufkin 660 ft. steel tape.

REPORT.

The S. E. Cor. Sec. 12, T. 3 S., R. 11 E., G.[&]S. R. M., is a stone showing 8 x 10 x 16 ins. above ground having 4 notches chiseled on its south edge and 2 notches on its north edge.

The $\frac{1}{4}$ Cor. to Secs. 13 and 18, T. 3 S., R's. 11 and 12 E., G.[&]S. R. M., is a rock in place showing 2 x 3 ft. x 8 ins. above ground the figure $\frac{1}{4}$ being chiseled thereon.

The S. E. Cor. Sec. 13, T. 3 S., R. 11 E., G.[&]S. R. M., is a stone showing 8 x 10 x 16 ins. above ground having 3 notches chiseled on its south edge and 3 notches on its north edge. I found the east bdy. of Sec. 13, T. 3 S., R. 11 E., to be N. 1° 10' E. 2478 ft., ($S\frac{1}{4}$), and N. 0° 09' W. 2591.5 ft., ($N\frac{1}{2}$). I failed to find the $\frac{1}{4}$ Cor. between Secs. 7 and 12.

Note: The disagreement between these field notes and the location notice of the Buffalo lode with respect to the position of its discovery cut is due to an error in the latter.

Note: Due to inconvenience and expense in reaching a notary public I personally administered the oath of my chairman Mr. A. N. Scharingson.

FINAL OATHS FOR SURVEYS.

LIST OF NAMES.

A list of the names of the individuals employed by C. C. Thompson

United States Mineral Surveyor, to assist in running, measuring, and marking the lines, corners, and

boundaries described in the foregoing field notes of the survey of the mining claim of *Superstition Consolidated Mining Company known as the Milwaukee, Minnesota, Manitoba, Arizona King, Arizona King No. 2, Wisconsin, Massachusetts, Naomi, Newton, Copper Queen, East Newbury, Saco, Bangor, Mountain View, Black Elephant, Pinnacle, Buffalo, Mount Lander, Maine, New Hampshire, Boston Consolidated, and Portland Lodes*

~~known as the~~

and showing the respective capacities in which they acted.

A. N. Scharingson , *Chainman.*

..... , *Chainman.*

..... , *Axman.*

..... , *Flagman.*

FINAL OATHS OF ASSISTANTS.

~~We,~~ I, A. N. Scharingson,

~~and~~, do solemnly swear that ^I~~we~~ assisted

C. C. Thompson , United States Mineral Surveyor, in marking the corners and surveying

the boundaries of the mining claim of *Superstition Consolidated Mining Company known as the Milwaukee, Minnesota, Manitoba, Arizona King, Arizona King No. 2, Wisconsin, Massachusetts, Naomi, Newton, Copper Queen, East Newbury, Saco, Bangor, Mountain View, Black Elephant, Pinnacle, Buffalo, Mount Lander, known as the Maine, New Hampshire, Boston Consolidated and Portland Lodes*

represented in the foregoing field notes as having been surveyed by said mineral surveyor and under his direction ; and that said survey has been in all respects, to the best of our knowledge and belief, faithfully and correctly executed, and the corner and boundary monuments established according to law and the instructions furnished by the United States Surveyor-General for Arizona.

A. N. Scharingson , *Chainman.*

..... , *Chainman.*

..... , *Axman.*

..... , *Flagman*

Subscribed and sworn to by the above-named persons before me this 25

day of May , 19 23.

C. C. Thompson

U. S. Mineral Surveyor.


FINAL OATH OF U. S. MINERAL SURVEYOR.

I, C. C. Thompson, U. S. Mineral Surveyor,
do solemnly swear that, in pursuance of instructions received from the United States
Surveyor General for Arizona, dated
May 1, 1923, I have, in strict conformity to the laws of the
United States, the official regulations and instructions thereunder, and the instructions
of said Surveyor General, faithfully and correctly executed the survey of the Mining
Claim of Superstition Consolidated Mining Company

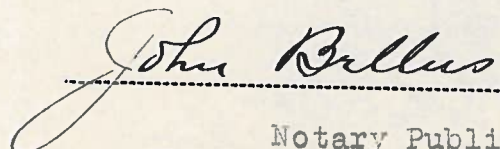
Milwaukee, Minnesota, Manitoba, Arizona King, Arizona King No. 2, Wisconsin, Massachusetts, Naomi, Newton, Copper Queen, East Newbury, Saco, Bangor, Mountain View, Black Elephant, Finngle, Buffalo, Mount Lander, Maine, New Hampshire, Boston Consolidated, and Portland Lodes,

situate in Pioneer Mining District,
Pinal County, Arizona, in Sections
^{11, 12,} 13, 14, 23, 24, Township No. 3 S., Range No. 11 E., G. & S. R. M.,
and designated as Survey No. 3894

as represented in the foregoing field notes, which accurately show the boundaries of said mining claim as distinctly marked by monuments on the ground, and described in the attached copy of the location certificate, which was received by me from the Surveyor General with said instructions, and that all the corners of said survey have been established and perpetuated in strict accordance with the law, official regulations and instructions thereunder; and I do further solemnly swear that the foregoing are the true and original field notes of said survey and my report therein, and that the labor expended and improvements made upon said mining claim by claimant or its grantors are as therein fully stated, and that the character, extent, location, and itemized value thereof are specified therein with particularity and full detail, and that no portion of said labor or improvements so credited to this claim has been included in the estimate of expenditures upon any other claim.


U. S. Mineral Surveyor.

Subscribed and sworn to by the said C. C. Thompson,
U. S. Mineral Surveyor, before me John Bellus, a Notary Public,
this 9
day of June, 1923.


Notary Public.

My commission expires June 1, 1924.

U. S. SURVEYOR GENERAL'S FINAL CERTIFICATE ON
FIELD NOTES.

DEPARTMENT OF THE INTERIOR,
OFFICE OF U. S. SURVEYOR GENERAL,

Phoenix, Arizona.

August 2, 1923.

I, U. S. Surveyor General for District of Arizona,
do hereby certify that the foregoing transcript of the Field Notes, return and approval
of the Survey of the mining claim of Superstition Consolidated Mining Company,
known as the Milwaukee, Minnesota, Manitoba, Arizona King, Arizona
King No. 2, Wisconsin, Massachusetts, Maomi, Newton, Copper Queen,
East Newbury, Saco, Bangor, Mountain View, Black Elephant, Pinnacle,
Buffalo, Mount Lander, Maine, New Hampshire, Boston Consolidated, and
Portland lodes, situate in Pioneer
Mining District, Pinal County,
Arizona, in Sections 11, 12, 13, 14,
23, 24, Township No. 3 S.,
Range No. 11 E., Unsur., and designated as Survey
No. 3894, has been correctly copied from the originals on
file in this office; that said Field Notes furnish such an accurate description of said
mining claim as will, if incorporated into a patent, serve fully to identify the premises,
and that such reference is made therein to natural objects or permanent monuments as
will perpetuate and fix the locus thereof.

And I further certify that five hundred dollars' worth of labor has been expended
or improvements made upon said mining claim^{or for each of} by claimant or its grantors, and
that said improvements consist of 37 cuts, 5 tunnels, 3 crosscuts,
34 cuts, 5 drifts, 1 raise, and 1 stope, total value \$92,200.

and that no portion of said labor or improvements has been included in the estimate of
expenditures upon any other claim.

I further certify that the plat thereof, filed in the U. S. Land Office at Phoenix,
Arizona, is correct and in conformity with the foregoing Field Notes.

Frank P. Trott

United States Surveyor General for Arizona.

**SURVEYOR GENERAL'S CERTIFICATE OF APPROVAL OF FIELD NOTES
AND SURVEY OF MINING CLAIM**

**DEPARTMENT OF THE INTERIOR
OFFICE OF U. S. SURVEYOR GENERAL**

..... Phoenix, Arizona,

..... August 2, 1923.

I, U. S. Surveyor General for District of Arizona

do hereby certify that the foregoing and hereto attached Field Notes and Return of the Survey of the
Mining Claim of Superstition Consolidated Mining Company,

known as the Milwaukee, Minnesota, Manitoba, Arizona King, Arizona

King No. 2, Wisconsin, Massachusetts, Naomi, Newton, Copper Queen,
East Newbury, Saco, Bangor, Mountain View, Black Elephant, Pinnacle,
Buffalo, Mount Lander, Maine, New Hampshire, Boston Consolidated,
and Portland lodes

situate in Pioneer mining district,

..... Pinal County, Arizona

11, 12, 13, 14,
in Section s. 23, 24, Township No. 3 S., Range No. 11 E., Unsur

....., designated as Survey No. 3894

executed by C. C. Thompson, U. S. Mineral

Surveyor, May 3 - 25, 1923, under my instructions dated


..... May 1, 1923, have been critically examined and the necessary

corrections and explanations made, and the said Field Notes and Return, and the survey they describe,

are hereby approved. The certified copy of the location certificate filed by the applicant for survey is

on file in this office and a true copy of said certified copy of said location certificate is included and

made a part of the transcript of the field notes.



U. S. Surveyor General for Arizona