

MINERAL SURVEY No. 3996

ARIZONA Land District.

FIELD NOTES

OF THE SURVEY OF THE MINING CLAIM OF

(Wm. G. Shanley, Pres.) International Asbestos Inc.

KNOWN AS THE

APACHE, APACHE #1, APACHE #2, APACHE #3, APACHE#5 lodes.

San Carlos Indian Reservation Mining District,

Gila County, Arizona

Sections 19 & 30, Township 1 North, Range 17 East. Uns.

Surveyed under instructions dated December 9th., 1925.

by Harry E. Jones, U. S. Mineral Surveyor.

Claim located See location notices, 19

Survey commenced December 12th., 19 25.

Survey completed December 14th., 19 25.

Address of claimant Wm. G. Shanley, Pres., Globe, Arizona. or 450 S. Normandie Ave. Los Angeles, Calif.

DATES OF AMENDED LOCATIONS.

Feet

Mineral SURVEY NO. 3996

APACHE, APACHE #1, APACHE #2, APACHE #3, APACHE #5

LODES

Beginning at Cor. 1, identical with location monument, A 3 1/2 ft. 3/4 in. pipe with a 2 in. brass cap marked U.S. MINERAL SURVEY NO. 3996-1; set 18 ins. in ground and surrounded with a substantial mound of earth and rock.

The standard corner common to Sections 31 and 32, T. 1 N. R. 17 E. Gila and Salt River Base and Meridian, bears S. 10° 41' E. 10338.7 ft. No other suitable bearings available.

Thence N. 43° 55' W.

1000.00 Cross center of 5 ft. wash, course Sely.

1500.00 To Cor. No. 2

Identical with location monument, A 3 1/2 ft. 3/4 in. pipe with a 2 in. brass cap marked U.S. MINERAL SURVEY NO. 3996-2; set 18 ins. in ground and surrounded with a substantial mound of earth and rock. No suitable bearings available.

Thence N. 46° 05' E.

895.00 Cross center of 5 ft. wash, course Sely.

900.00 To Cor. No. 3

Identical with location monument, A 3 1/2 ft. 3/4 in. pipe with a 2 in. brass cap marked U.S. MINERAL SURVEY NO. 3996-3; set 24 ins. in ground and surrounded with a substantial mound of earth and rock, No suitable bearings available.

Thence N. 43° 55' W.

600.00 To Cor. No. 4

Identical with location monument, A 3 1/2 ft. 3/4 in. pipe with a 2 in. brass cap marked U.S. MINERAL SURVEY NO. 3996-4; set 16 ins. in ground and surrounded with a substantial mound of earth and rock. No suitable bearings available.

Thence N. 46° 05' E.

1500.00 To Cor. No. 5

Identical with location monument, A 3 1/2 ft. 3/4 in. pipe with a 2 in. brass cap marked U.S. MINERAL SURVEY NO. 3996-5; set 18 ins. in ground and surrounded with a substantial mound of earth and rock. No suitable bearings available.

Feet  
 Thence S. 43° 55' E.  
 2100.00 To Cor. No. 6  
 Identical with location monument, A 3½ft. ¾in. pipe with a  
 2in brass cap marked U.S. MINERAL SURVEY NO. 3996-6; set  
 12ins. in ground and surrounded with a substantial mound  
 of earth and rock. No suitable bearings available.  
 Thence S. 46° 05' W.  
 110.00 Cross center of 5 ft. wash, course SEly.  
 1690.00 Cross center of road and wash, course Sly. wash 10 ft. wide.  
 2030.00 Cross center of 10 ft. wash, course SEly.  
 2400.00 To Cor. No. 1 the place of beginning.

-----  
 Mean magnetic variation at all corners is 14° 50' E.  
 -----

#### Area

Total area Apache, Apache #1, Apache #2, Apache #3, and  
 Apache #5 lodes, 103.306 acres.  
 -----

#### LOCATION

This claim is located in Sections 19 and 30, T. 1 N. R.  
 17 E. Unsurveyed, G&SRB&M. San Carlos Indian Reservation,  
 Gila County, Arizona.  
 -----

#### ADJOINING CLAIMS

This claim is bounded on the NW. and SE. by Apache #6 and  
 Apache #4 lodes respectively and held by the claimants  
 herein, and is bounded on NE. and SW. by public domain.  
 -----

#### INSTRUMENT

This survey was executed with a W. & L.E. Gurley light  
 mountain transit. The courses were deflected from a true  
 meridian as determined from direct solar observations.  
 The distances were measured with 660 ft and 50 ft. steel  
 tapes.  
 -----

#### REPORT

This survey is tied to a standard corner, a 3 in. brass

capped pipe properly set and marked.

The improvements shown on the accompanying plat were made by the claimant herein.

*Henry Jones*  
U. S. Mineral Surveyor.

# FINAL OATHS FOR SURVEYS.

## LIST OF NAMES.

A list of the names of the individuals employed by Harry E. Jones,  
 United States Mineral Surveyor, to assist in running, measuring, and marking the lines, corners, and  
 boundaries described in the foregoing field notes of the survey of the mining claim of \_\_\_\_\_  
 \_\_\_\_\_ ~~Wm. G. Shanley, Pres.~~ International Asbestos Inc.  
 known as the Apache, Apache #1, Apache #2, Apache #3, Apache #5 lodes  
 and showing the respective capacities in which they acted.

\_\_\_\_\_  
J. L. Jones, \_\_\_\_\_, *Chainman.*  
 \_\_\_\_\_, *Chainman.*  
 \_\_\_\_\_, *Aceman.*  
 \_\_\_\_\_, *Flagman.*

## FINAL OATHS OF ASSISTANTS.

We, \_\_\_\_\_ J. L. Jones \_\_\_\_\_  
 and \_\_\_\_\_, do solemnly swear that we assisted \_\_\_\_\_  
Harry E. Jones \_\_\_\_\_, United States Mineral Surveyor, in marking the corners and surveying  
 the boundaries of the mining claim of \_\_\_\_\_  
 \_\_\_\_\_ ~~Wm. G. Shanley, Pres.~~ International Asbestos Inc.  
 known as the Apache, Apache #1, Apache #2, Apache #3, Apache #5, lodes  
 represented in the foregoing field notes as having been surveyed by said mineral surveyor and under his  
 direction; and that said survey has been in all respects, to the best of our knowledge and belief, faithfully  
 and correctly executed, and the corner and boundary monuments established according to law and the instruc-  
 tions furnished by the Office Cadastral Engineer, at Phoenix,  
United States Surveyor-General for Arizona.

\_\_\_\_\_  
J. L. Jones \_\_\_\_\_, *Chainman.*  
 \_\_\_\_\_, *Chainman.*  
 \_\_\_\_\_, *Aceman.*  
 \_\_\_\_\_, *Flagman.*

Subscribed and sworn to by the above-named persons before me this 30th.  
 day of December \_\_\_\_\_, 19 25

\_\_\_\_\_  
Ralph A. Phillip  
 \_\_\_\_\_  
 \_\_\_\_\_, *Notary Public.*

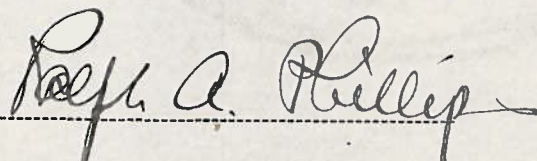
My Commission expires June 23rd. 1927.

# FINAL OATH OF U. S. MINERAL SURVEYOR.

I, Harry E. Jones, U. S. Mineral Surveyor,  
do solemnly swear that, in pursuance of instructions received from the <sup>Office</sup> ~~United States~~  
~~Cadastral Engineer, at~~ Office Cadastral Engineer  
~~Surveyor General for~~ Arizona, dated  
December 9th. 1925, I have, in strict conformity to the laws of the  
United States, the official regulations and instructions thereunder, and the instructions  
of said ~~Surveyor General~~ <sup>Office Cadastral Engineer</sup>, faithfully and correctly executed the survey of the Mining  
Claim of Wm. G. Shanley, Pres. International Asbestos Inc.  
, known as the  
Apache, Apache #1, Apache #2, Apache #3, Apache #5 lodes,  
situate in San Carlos Indian Reservation, Globe, Mining District,  
Gila County, Arizona, in Sections  
19 & 30, Township No. 1 N., Range No. 17 E. Uns. G&SRB&M.,  
and designated as Survey No. 3996, as represented  
in the foregoing field notes, which accurately show the boundaries of said mining claim  
as distinctly marked by monuments on the ground, and described in the attached copy  
of the location certificate, which was received by me from the <sup>Office Cadastral Engineer</sup> ~~Surveyor General~~ with  
said instructions, and that all the corners of said survey have been established and per-  
petuated in strict accordance with the law, official regulations and instructions there-  
under; and I do further solemnly swear that the foregoing are the true and original  
field notes of said survey and my report therein, and that the labor expended and  
improvements made upon said mining claim by claimant or its grantors  
are as therein fully stated, and that the character, extent, location, and itemized value  
thereof are specified therein with particularity and full detail, and that no portion of  
said labor or improvements so credited to this claim has been included in the estimate  
of expenditures upon any other claim.

  
U. S. Mineral Surveyor.

Subscribed and sworn to by the said Harry E. Jones,  
U. S. Mineral Surveyor, before me ~~a notary public, in and for the~~  
~~County of Maricopa, State of Arizona.~~ this 30th.  
day of December, 1925.

  
Notary Public.

U. S. SURVEYOR-GENERAL'S FINAL CERTIFICATE ON FIELD NOTES.

Department of the Interior,

OFFICE OF U. S. SURVEYOR-GENERAL,

PUBLIC SURVEY OFFICE,

Phoenix, Arizona

January 22, 1926.

I, ~~U. S. Surveyor-General for~~ Office Cadastral Engineer, at Phoenix, Arizona,

do hereby certify that the foregoing transcript of the Field Notes, return and approval of the survey of the mining claim of

International Asbestos Inc.,

known as the APACHE, APACHE #1, APACHE #2, APACHE #3, APACHE #5 lodes situate in San Carlos Indian Reservation

Mining District, Gila County, Arizona

in Sections 19 & 30, Township No. 1 N., Range No. 17 E., Unsur., and designated as Survey No. 3996

, has been correctly copied from the originals on file in this office; that said Field Notes furnish such an accurate description of said mining claim as will, if incorporated into a patent, serve fully to identify the premises, and that such reference is made therein to natural objects or permanent monuments as will perpetuate and fix the locus thereof.

~~And I further certify that five hundred dollars' worth of labor has been expended or improvements made upon said mining claim by claimant or grantors, and that said improvements consist of~~

and that no portion of said labor or improvements has been included in the estimate of expenditures upon any other claim.

I further certify that the plat thereof, filed in the U. S. Land Office at Phoenix, Arizona, is correct and in conformity with the foregoing Field Notes.

John D. Adams

United States Surveyor-General for Office Cadastral Engineer.

CERTIFICATE OF APPROVAL OF FIELD NOTES AND SURVEY OF  
MINING CLAIM

DEPARTMENT OF THE INTERIOR  
PUBLIC SURVEY OFFICE

At Phoenix, Arizona, .....

January 22 ....., 192 6

I, Office Cadastral Engineer at Phoenix, Arizona, .....

do hereby certify that the foregoing and hereto attached Field Notes and Return of the Survey of the  
Mining Claim of .....

International Asbestos Inc.

....., known as the

APACHE, APACHE #1, APACHE #2, APACHE #3, APACHE #5 lodes

situate in San Carlos Indian Reservation .....

mining-district,

Gila

County, Arizona

in Sections 19 & 30 ....., Township No. 1 N. ...., Range No. 17 E., Unsur.

....., designated as Survey No. 3996

executed by Harry E. Jones ....., U. S. Mineral

Surveyor, December 12 - 14 ....., 192 5, under my instructions dated


December 9 ....., 192 5, have been critically examined and the necessary

corrections and explanations made, and the said Field Notes and Return, and the Survey they describe,

are hereby approved. The certified copy of the location certificate filed by the applicant for survey is

on file in this office and a true copy of said certified copy of said location certificate is included and

made a part of the transcript of the field notes.

  
.....  
Office Cadastral Engineer, Phoenix, Arizona.



UNITED STATES DEPARTMENT OF THE INTERIOR 9605 (952)  
BUREAU OF LAND MANAGEMENT M.S. 3996  
ARIZONA STATE OFFICE

---

NOTICE OF CANCELLATION OF MINERAL SURVEY

The Apache, Apache #1, #2, #3 and #5 lodes, Mineral Survey No. 3996, located in sections 19 and 30, Township 1 North, Range 17 East, Gila and Salt River Meridian, Arizona, are hereby canceled.


These claims have not been filed with the Arizona State Office, Bureau of Land Management, in accordance with Section 314, 90 STAT. 2769, (43 U.S.C. 1744).

This cancellation was necessitated to clear the record.

The Mineral Survey Plat should be noted as follows:

"Apache, Apache #1, #2, #3 and #5 lodes, Mineral Survey No. 3996 were canceled April 6, 1999, by memo 9605 (952) M.S. 3996, which is now a part of the original field notes."

April 6, 1999  
Date

  
\_\_\_\_\_  
Chief Cadastral Surveyor of Arizona