

UNITED STATES
DEPARTMENT OF THE INTERIOR
BUREAU OF LAND MANAGEMENT

MINERAL SURVEY NO. 4464

Arizona Land District.

FIELD NOTES

Of The Survey Of The Mining Claim Of

Alma E. Bigler and Bruno Rojewski

Known As The

Percy Rufus #s 1 and 2, Paradise Mesa Nos. 1 thru 8, and

Blackstick #s 1 and 2, Mogollon Rim Mining District,

Coconino County, Arizona

Sections 19, 20, 29 & 30, Township 11 North, Range 15 East, G&SR B&M

Surveyed under order dated September 26, 1958

by Harvey W. Smith
Mineral Surveyor.

Claim located See back of page, 19

Survey commenced November 15, 1958

Survey completed December 13, 1958

Address of claimant's Agent: Joseph H. Morgan
322 Luhrs Bldg.
Phoenix, Arizona

DATES OF AMENDED LOCATIONS

See back of page

Claims Located

Percy Rufus #1	Aug. 31, 1954
Percy Rufus #2	Aug. 31, 1954
Paradise Mesa No. 1	July 20, 1955
Paradise Mesa No. 2	July 20, 1955
Paradise Mesa No. 3	July 20, 1955
Paradise Mesa No. 4	April 18, 1955
Paradise Mesa No. 5	July 20, 1955
Paradise Mesa No. 6	July 20, 1955
Paradise Mesa No. 7	April 18, 1955
Paradise Mesa No. 8	July 20, 1955
Blackstick #1	Aug. 31, 1954
Blackstick #2	Aug. 31, 1954

Dates of Amended Locations

	Located	Posted
Percy Rufus #1	Oct. 25, 1956	Sept. 20, 1958
Percy Rufus #2	Oct. 25, 1956	Sept. 20, 1958
Paradise Mesa No. 1	July 20, 1955	Aug. 2, 1957
Paradise Mesa No. 2	July 20, 1955	Aug. 2, 1957
Paradise Mesa No. 3	July 20, 1955	Aug. 2, 1957
Paradise Mesa No. 4	April 18, 1955	Aug. 2, 1957
Paradise Mesa No. 5	July 20, 1955	Aug. 2, 1957
Paradise Mesa No. 6	July 20, 1955	Aug. 2, 1957
Paradise Mesa No. 7	April 18, 1955	Aug. 2, 1957
Paradise Mesa No. 8	July 20, 1955	Aug. 2, 1957
Blackstick #1	Oct. 25, 1956	Sept. 20, 1958
Blackstick #2	Oct. 25, 1956	Sept. 20, 1958

SURVEY NO. 4464

1.

Chains

Feet

This survey was made with a K. & E. mountain transit, No. 131620, with horizontal limb 5-1/2 ins. diam., having two double opposite verniers, and full vertical circle 4-1/2 ins. diam., having one double vernier; the verniers read to one minute of arc. The instrument was in good condition at the time of the survey and all adjustments were in good order.

All azimuths in this record were determined by the method of deflection angles referred to the meridian, determined by running a closed traverse between the 1/4 Cor. between Secs. 19 & 20; the 1/4 cor. between Secs. 20 & 29; and the cor. common to Secs. 19, 20, 29 & 30; all of T. 11N., R. 15E., G&SR B&M, and computation of bearings thereof.

The geographic position at cor. No. 1, Paradise Mesa No. 1 lode is latitude $34^{\circ} 19' 26''$ N., and longitude $110^{\circ} 46' 26''$ W. The lines were measured with a K. & E. "Warrior" steel tape, 200 ft. in length, graduated every foot for 199 ft. and the remaining foot graduated to tenths and hundredths.

All lines and connections of this survey were run by direct methods.

The magnetic declination observed at each corner of the survey gave a uniform value of $14^{\circ} 15' E.$

SURVEY NO. 4464

Paradise Mesa Lode No. 1

At cor. No. 1 of the Paradise Mesa No. 1 Lode.

Set a galvanized iron post, 24 ins. long, 3/4 ins. diam., in a 15 pound concrete and rock base, 16 ins. in the ground, with a brass cap, 2 in. diam., set in concrete within the iron post, mkd. MS 4464 PMI 1 X; from which

The west 1/4 cor. of Sec. 20, T. 11N., R. 15E., G&SR B&M bears $S. 38^{\circ} 34' W.$, 204.05 ft. dist., an iron post, 1 in. diam., 12 in. above ground, firmly set, marked and witnessed as described in the official record.

A yellow pine, 28 ins. diam., bears $S. 37^{\circ} 15' E.$, 50.1 ft. dist., mkd. PM 1 4464 BT.

Thence $S. 64^{\circ} 56' E.$

25.0 Unimproved road bearing $N. 10^{\circ} E.$, and $S. 10^{\circ} W.$

300.0 Lode line; discovery pt. bears $S. 21^{\circ} 12' W.$ 599.0 ft. dist.

599.5 Cor. No. 2, identical with Cor. No. 1, Paradise Mesa No. 2 Lode, of this survey.

4

SURVEY NO. 4464

2.

Dist

Feet

Set a galvanized iron post, 24 ins. long, 3/4 in. diam., in a 15 pound concrete and rock base, 16 ins. in the ground, with a brass cap, 2 ins. diam., set in concrete within the iron post, mkd. MS 4464 PM 1 2 PM2 1X; from which

The west 1/4 cor. of Sec. 20, T. 11N., R. 15E., G&SR B&M, previously described, bears N. 81° 59'W., 677.18 ft. dist.

A mound of stone constructed adjacent to iron post.

Thence S. 21° 12'W.

1499.0 Cor. No. 3, identical with Cor. No. 4, Paradise Mesa No. 2 Lode, Cor. No. 1 Paradise Mesa No. 7 Lode, Cor. No. 2 Paradise Mesa No. 8 Lode, all of this survey.

Set a galvanized iron post, 24 ins. long, 3/4 ins. diam., in a 15 pound concrete and rock base, 16 ins. in the ground, with a brass cap, 2 in. diam., set in concrete within the iron post, mkd. MS 4464 PM 1 3 PM2 4 PM7 1 PM8 2 X; from which

The Sec. cor. common to Secs. 19, 20, 29 & 30, T. 11N., R. 15E., G&SR B&M, bears S. 6° 15'W., 1155.32 ft. dist., an iron post 2 ins. diam., 12 in. above ground, firmly set, marked and witnessed as described in the official record.

A yellow pine 22 ins. diam., bears N. 59° 15'E., 21.0 ft. dist. mkd. PM 1 3 PM2 4 PM7 1 PM8 2 4464 BT.

A mound of stone constructed adjacent to iron post.

Thence N. 64° 56'W.

140.13 Intersect west line of Sec. 20, T. 11N., R. 15E., G&SR B&M, from which the sec. cor. common to Secs. 19, 20, 29 & 30, T. 11N., R. 15E., previously described, bears S. 0° 3'E., 1207.83 ft. dist.

299.50 Lode line; discovery pt. bears N. 21° 12'E., 900.0 ft. dist.

599.50 Cor. No. 4, identical with Cor. No. 1, Paradise Mesa No. 8 lode, this survey.

Set a galvanized iron post, 24 ins. long, 3/4 ins. diam., in a 15 pound concrete and rock base, 16 ins. in the ground, with a brass cap, 2 in. diam., set in concrete within the iron post, mkd. MS 4464 PM 1 4 PM8 1 X; from which

The sec. cor. common to Secs. 19, 20, 29 & 30.

T. 11N., R. 15E., G&SR B&M, previously described bears S. 16° 34'E., 1463.19 ft. dist.

A yellow pine 16 ins. diam., bears N. 19° 0'E., 13.8 ft. dist., mkd. PM 1 4 PM8 1 4464 BT.

SURVEY NO. 4464

3.

Chains Feet	
1147.63	<p>A cor. of the location bears N. 65°W., 12.0 ft. dist.</p> <p>A mound of stone constructed adjacent to the iron post. Thence N. 21°12' E.</p> <p>Intersect west line of sec. 20, T. 11N., R. 15E., G&SR B&M, from which the west 1/4 cor. sec. 20, T. 11N., R. 15E., previously described, bears N. 0°3'W. 168.05 ft. dist.</p>
1499.0	<p>Cor. No. 1 and place of beginning.</p>
	<p>Paradise Mesa No. 2 Lode</p>
300.0	<p>At Cor. No. 1, identical with Cor. No. 2, Paradise Mesa No. 1 lode, this survey, previously described.</p> <p>Thence S. 64°56'E.</p>
599.50	<p>Lode line; discovery pt. bears S. 21°12'W., 749.0 ft. dist.</p> <p>Cor. No. 2, identical with cor. No. 1, Paradise Mesa No. 3 lode.</p>
315.0	<p>Set a galvanized iron post, 24 ins. long, 3/4 ins. diam., in a 15 pound concrete and rock base, 16 ins. in the ground with a brass cap, 2 in. diam., set in concrete within the iron post, mkd. MS 4464 PM2 2 PM3 1 X; from which</p> <p>The west 1/4 cor of Sec. 20, T. 11N., R. 15E., G&SR B&M, previously described, bears N. 73°58'W., 1262.21 ft. dist.</p> <p>A yellow pine, 20 ins. diam., bears N. 9°45'W., 26.65 ft. dist., mkd PM2 2 PM3 1 4464 BT.</p> <p>A mound of stone constructed adjacent to iron post.</p> <p>Thence S. 21°12'W.</p>
350.0	<p>South end of improvement No. 5, Paradise Mesa No. 2 lode.</p>
1499.0	<p>West end of improvement No. 2, Paradise Mesa No. 3 lode.</p>
1499.0	<p>Cor. No. 3, identical with Cor. No. 4, Paradise Mesa No. 3 lode, Cor. No. 1, Paradise Mesa No. 6 lode, Cor. No. 2, Paradise Mesa No. 7 lode.</p> <p>Set galvanized iron post, 24 ins. long, 3/4 ins. diam., in a 15 pound concrete and rock base, 16 ins. in the ground, with a brass cap, 2 in. diam., set in concrete within the iron posts, mkd. MS 4464 PM2 3 PM3 4 PM6 1 PM7 2 X; from which</p> <p>The cor. of Secs. 19, 20, 29 & 30, T. 11N., R. 15E., G&SR B&M, previously described, bears S. 36°46'30"W., 1116.75 ft. dist.</p>

= Chain =	
Feet.	A yellow pine, 18 ins. diam. bears S. 1°30'E., 7.6 ft. dist. mkd. PM2 3 PM3 4 PM6 1 PM7 2 4464 BT.
	Thence N. 64°56'W.
299.50	Lode line; discovery pt. bears N. 21°12'E., 750.0 ft. dist.
599.50	Cor. No. 4, identical with Cor. No. 3, Paradise Mesa No. 1 lode, Cor. No. 1, Paradise Mesa No. 7 lode, Cor. No. 2, Paradise Mesa No. 8 lode, previously described.
	Thence N. 21°12'E.
1499.0	Cor. No. 1 and place of beginning.
	Paradise Mesa No. 3 Lode
	At Cor. No. 1 of the Paradise Mesa No. 3 lode, identical with Cor. No. 2, Paradise Mesa No. 2 lode, previously described
	Thence S. 64°56'E.
300.0	Lode line; discovery pt. bears S. 21°12'W., 299.0 ft. dist.
599.50	Cor. No. 2, identical with Cor. No. 1, Paradise Mesa No. 4 lode.
	Set a galvanized iron post, 24 ins. long, 3/4 ins. diam., in a 15 pound concrete and rock base, 16 ins. in the ground, with a brass cap, 2 in. diam., set in concrete within the iron post, mkd. MS 4464 PM3 2 PM4 1 X; from which
	The west 1/4 Cor. of Sec. 20, T. 11N., R. 15E., G&SR B&M, previously described, bears N. 71°04'W., 1856.68 ft. dist.
	A cor. of the location bears N. 21°E., 32.0 ft. dist.
	A mound of stone constructed adjacent to the iron post.
	Thence S. 21°12'W.
1499.0	Cor. No. 3, identical with Cor. No. 4, Paradise Mesa No. 4 lode, Cor. No. 1, Paradise Mesa No. 5 lode, Cor. No. 2, Paradise Mesa No. 6 lode.
	Set a galvanized iron post 24 ins. long, 3/4 ins. diam., in a 15 pound concrete and rock base, 16 ins. in the ground, with a brass cap, 2 in. diam., set in concrete within the iron post, mkd. MS 4464 PM3 3 PM4 4 PM5 1 PM6 2 X; from which
	The cor. of Secs. 19, 20, 29 & 30, T. 11N., R. 15E., G&SR B&M, previously described bears S. 62°08'30"W., 1370.66 ft. dist.

SURVEY NO. 4464

5

Chains Feet	
	A mound of stone constructed adjacent to the iron post. Thence N. 64°56'W.
220.0	Open cut bearing N. 20°E., 60 x 10 x 3 ft. deep. Improvement No. 6, Paradise Mesa No. 6 lode.
299.50	Lode line; discovery pt. bears N. 21°12'E., 1200.0 ft. dist.
599.5	Cor. No. 4 identical with Cor. No. 3 Paradise Mesa No. 2 lode, Cor. No. 1 Paradise Mesa No. 6 lode, Cor. No. 2 Paradise Mesa No. 7 lode, previously described. Thence N. 21°12'E.
1149.0	West end of improvement No. 2, Paradise Mesa No. 3 lode.
1184.0	South end of improvement No. 5, Paradise Mesa No. 2 lode.
1499.0	Cor. No. 1 and place of beginning.
Paradise Mesa No. 4 lode	
	At Cor. No. 1, identical with Cor. No. 2, Paradise Mesa No. 3 lode, previously described. Thence S. 64°56'E.
300.00	Lode line; discovery pt. bears S. 21°12'W., 249.0 ft. dist.
599.5	Cor. No. 2, identical with Cor. No. 1, Percy Rufus #2 lode. Set a galvanized iron post 24 ins. long, 3/4 ins. diam., in a 15 pound concrete and rock base, 16 ins. in the ground, with a brass cap, 2 in. diam., set in concrete within the iron post, mkd. MS 4464 PM4 2 PR2 1 X; from which The west 1/4 cor. of Sec. 20, T. 11N., R. 15E., G&SR B&M, previously described, bears N. 69°34'W., 2453.15 ft. dist. A cor. of the location bears N. 21°E., 40.0 ft. dist. Cor. No. 1, Blackstick #2 lode bears S. 47°01'30"E., 31.52 ft. dist. A mound of stone constructed adjacent to the iron post. Thence S. 21°12'W.
1499.0	Cor. No. 3, identical with Cor. No. 4, Percy Rufus #2 lode, Cor. No. 2, Paradise Mesa No. 5 lode.

8

SURVEY NO. 4464

6.

Feet	Set a galvanized iron post, 24 ins. long, 3/4 ins. diam., in a 15 pound concrete and rock base, 16 ins. in the ground with a brass cap 2 in. diam., set in concrete within the iron post mkd. MS 4464 PM4 3 PR2 4 PM5 2 X.
	A mound of stone constructed adjacent to the iron post.
	Thence N. 64°56'W.
299.5	Lode line; discovery pt. bears N. 21°12'E., 1250.0 ft. dist.
599.50	Cor. No. 4, identical with Cor. No. 3, Paradise Mesa No. 3 lode, Cor. No. 1, Paradise Mesa No. 5 lode, and Cor. No. 2, Paradise Mesa No. 6 lode, previously described.
	Thence N. 21°12'E.
1499.0	Cor. No. 1 and place of beginning.
Paradise Mesa No. 5 Lode	
At Cor. No. 1, Paradise Mesa No. 5 lode, identical with Cor. No. 2, Paradise Mesa No. 6 lode, Cor. No. 3, Paradise Mesa No. 3 lode and Cor. No. 4, Paradise Mesa No. 4 lode, previously described.	
	Thence S. 64°56'E.
300.0	Lode line; discovery pt. bears S. 21°12'W., 899.0 ft. dist.
599.50	Cor. No. 2, identical with Cor. No. 3, Paradise Mesa No. 4 lode, and Cor. No. 4, Percy Rufus #2 lode, previously described.
	Thence S. 21°12'W.
410.04	Intersect south line, Sec. 20, T. 11N., R. 15E., G&SR B&M, from which the Cor. of Secs. 19, 20, 29 & 30 bears S. 89°51'W., 1606.69 ft. dist.
1499.0	Cor. No. 3
	Set a galvanized iron post, 24 ins. long, 3/4 ins. diam., in a 15 pound concrete and rock base, 16 ins. in the ground, with a brass cap, 2 in. diam., set in concrete within the iron post, mkd. MS 4464 PM5 3 X; from which
	A mound of stone constructed adjacent to the iron post. A yellow pine, 14 ins. diam. bears N. 22°30'W., 42.53 ft. dist., mkd. PM5 3 4464 BT.
	A corner of the locations bears S. 18°W., 60.0 ft. dist.
	A mound of stone constructed adjacent to the iron post.

SURVEY NO. 4464

7.

-Chains
Feet

Thence N. 64°56'W.

- 299.50 Lode line; discovery pt. bears N. 21°12'E., 600.0 ft. dist.
- 599.50 Cor. No. 4, identical with Cor. No. 3, Paradise Mesa No. 6 lode.
Set a galvanized iron post 24 ins. long, 3/4 ins. diam., in a 15 pound concrete and rock base, 16 ins. in the ground, with a brass cap, 2 ins. diam., set in concrete within the iron post, mkd. MS 4464 PM5 4 PM6 3 X; from which
A corner of the location bears S. 21°W., 35.0 ft. dist.
A mound of stone constructed adjacent to the iron post.
- 814.73 Intersect south line of Sec. 20, T. 11N., R. 15E., G&SR B&M, from which the Cor. of Secs. 19, 20, 29 & 30, T. 11N., R. 15E., previously described bears S. 89°51'W., 964.49 ft. dist.
- 1499.00 Cor. No. 1 and place of beginning

Paradise Mesa No. 6 Lode

- At Cor. No. 1 of the Paradise Mesa No. 6 lode, identical with Cor. No. 2, Paradise Mesa No. 7 lode, Cor. No. 3, Paradise Mesa No. 2 lode and Cor. No. 4, Paradise Mesa No. 3 lode, previously described.
- Thence S. 64°56'E.
- 300.00 Lode line; discovery pt. bears S. 21°12'W., 299.0 ft. dist.
- 379.50 Open cut bearing N. 20°E., 60 x 10 x 3 ft. deep. Improvement No. 6, Paradise Mesa No. 6 lode.
- 599.50 Cor. No. 2, identical with Cor. No. 1, Paradise Mesa No. 5 Lode, Cor. No. 3, Paradise Mesa No. 3 lode, Cor. No. 4 Paradise Mesa No. 4 lode, previously described.
- Thence S. 21°12'W.
- 684.27 Intersect south line, Sec. 20, T. 11N., R. 15E., G&SR B&M, from which the Cor. of Secs. 19, 20, 29 & 30, T. 11N., R. 15E., previously described, bears S. 89°51'W., 964.49 ft. dist.
- 1499.00 Cor. No. 3, identical with Cor. No. 4, Paradise Mesa No. 5 lode, previously described.
- Thence N. 64°56'W.
- 299.50 Lode line discovery pt. bears N. 21°12'E., 1200 ft. dist.

SURVEY NO. 4464

8.

--Chains-- Feet	
599.50	<p>Cor. No. 4, identical with Cor. No. 3, Paradise Mesa No. 7 lode.</p> <p>True cor. falls at base of yellow pine, 18 ins. diam., mkd PM6 4 PM7 3 4464. Impractical to establish monument at this pt. Establish witness cor. N. 64°56'W., 2.50 ft. dist.</p> <p>Set a galvanized iron post, 24 ins. long, 3/4 ins. diam., in a 15 pound concrete and rock base, 16 ins. in the ground, with a brass cap, 2 in. diam. set in concrete within the iron post, mkd. MS 4464 PM6 4 PM7 3 X; WC.</p> <p>From the true point for Cor. No. 4. A cor. of the location bears S. 21°30'W., 80.0 ft. dist.</p> <p>A mound of stone constructed adjacent to the iron post.</p> <p>Thence N. 21°12'E.</p>
540.50	<p>Intersect south line of Sec. 20, T. 11N., R. 15E., G&SR B&M, from which the Cor. for Secs. 19, 20, 29 & 30, T. 11N., R. 15E., previously described, bears S. 89°51'W., 322.29 ft. dist.</p>
1499.00	<p>Cor. No. 1 and place of beginning.</p>
Paradise Mesa No. 7 Lode	
<p>At Cor. No. 1, Paradise Mesa No. 7 lode, identical with Cor. No. 2, Paradise Mesa No. 8 lode, Cor. No. 3, Paradise Mesa No. 1 lode and Cor. No. 4 Paradise Mesa No. 2 lode, previously described.</p> <p>Thence S. 64°56'E.</p>	
300.00	<p>Lode line; discovery pt. bears S. 21°12'W., 917.0 ft. dist.</p>
599.50	<p>Cor. No. 2, identical with Corn. No. 1, Paradise Mesa No. 6 lode, Cor. No. 3, Paradise Mesa No. 2 lode, Cor. No. 4, Paradise Mesa No. 3 lode, previously described.</p> <p>Thence S. 21°12'W.</p>
958.50	<p>Intersect south line, Sec. 20, T. 11N., R. 15E., G&SR B&M, from which the Cor. for Secs. 19, 20, 29 & 30, T. 11N., R. 15E., previously described bears S. 89°51'W., 322.29 ft. dist.</p>
1499.00	<p>Cor. No. 3, identical with Cor. No. 4, Paradise Mesa No. 6 lode, previously described.</p> <p>Thence N. 64°56'W.</p>
2.50	<p>to Cor. 3 Witness cor/ previously described.</p>
139.60	<p>Intersect line between Secs. 29 & 30, T. 11N., R. 15E., G&SR B&M, from which the cor. for Secs. 19, 20, 29 & 30, T. 11N., R. 15E., previously described, bears N. 0°03'W. 443.93 ft. dist.</p>

SURVEY NO. 4464

9.

- Chains - Feet	
299.50	Lode line; discovery pt. bears N. 21° 12' E., 582.0 ft. dist.
599.50	<p>Cor. No. 4, identical with Cor. No. 3, Paradise Mesa No. 8 lode.</p> <p>Set a galvanized iron post, 24 ins. long, 3/4 ins. diam., in a 15 pound concrete and rock base, 16 ins. in the ground, with a brass cap, 2 in. diam. set in concrete within the iron post, mkd. MS 4464 PM7 4 PM8 3 X; from which</p> <p style="padding-left: 40px;">A corner of the location bears S. 21° W., 30.0 ft. dist.</p> <p style="padding-left: 40px;">A mound of stone constructed adjacent to the iron post.</p> <p style="padding-left: 40px;">Thence N. 21° 12' E.</p>
267.18	Intersect line between secs. 19 & 30, T. 11N., R. 15E., G&SR B&M, from which the cor. for secs. 19, 20, 29 & 30, previously described, bears East, 319.58 ft. dist.
1148.93	Intersect line between secs. 19 & 20, T. 11N., R. 15E., G. & S. R. B&M, from which the cor. for secs. 19, 20, 29 & 30, previously described, bears S. 0° 03' E., 822.08 ft. dist.
1499.00	Cor. No. 1 and place of beginning.
Paradise Mesa No. 8 Lode	
<p>At cor. No. 1 of the Paradise Mesa No. 8 lode, identical with cor. No. 4, Paradise Mesa No. 1 lode, previously described.</p> <p style="padding-left: 40px;">Thence S. 64° 56' E.</p>	
300.00	Lode line; discovery pt. bears S. 21° 12' W., 1199.0 ft. dist.
459.37	Intersect line between secs. 19 & 20, T. 11N., R. 15E., G&SR B&M, from which the cor. for secs. 19, 20, 29 & 30, previously described, bears S. 0° 03' E., 1207.83 ft. dist.
599.50	<p>Cor. No. 2, identical with Cor. No. 1, Paradise Mesa No. 7 lode, cor. No. 3, Paradise Mesa No. 1 lode and cor. No. 4, Paradise Mesa No. 2 lode, previously described.</p> <p style="padding-left: 40px;">Thence S. 21° 12' W.</p>
350.07	Intersect line between secs. 19 & 20, T. 11N., R. 15E., G&SR B&M, from which the cor. for secs. 19, 20, 29 & 30, T. 11N., R. 15E., previously described, bears S. 0° 03' E., 822.08 ft. dist.
1231.82	Intersect line between secs. 19 & 30, T. 11N., R. 15E., G&SR B&M, from which the cor. for secs. 19, 20, 29 & 30, T. 11N., R. 15E., previously described, bears east, 319.58 ft. dist.

12

SURVEY NO. 4464

10.

Feet	
1499.00	Cor. No. 3, identical with Cor. No. 4, Paradise Mesa No. 7 lode, previously described.
	Thence N. 64°56'W.
299.50	Lode line; discovery pt. bears N. 21°12'E., 300.0 ft. dist.
400.00	East bank of improvement No. 7, Paradise Mesa No. 8 lode.
587.95	Intersect line between secs. 19 & 30, T. 11N., R. 15E., G&SR B&M, from which the cor. for secs. 19, 20, 29 & 30, T. 11N., R. 15E., previously described, bears East, 948.77 ft. dist.
599.50	Cor. No. 4
	Set a galvanized iron post, 24 ins. long, 3/4 ins. diam., set in a 15 pound concrete and rock base, 16 ins. in the ground, with a brass cap, 2 in. diam. set in concrete within the iron post, mkd. MS 4464 PM8 4X; from which
	A cor. of the location bears S. 45°W., 90 ft. dist.
	A stone monument constructed adjacent to the iron post.
	Thence N. 21°12' E.
1499.00	Cor. No. 1 and place of beginning.
	Percy Rufus #1 Lode
	At cor. No. 1 of the Percy Rufus #1 lode, identical with cor. No. 2, Blackstick #2 lode.
	Set a galvanized iron post, 24 ins. long, 3/4 ins. diam., in a 15 pound concrete and rock base, 16 ins. in the ground, with a brass cap 2 in. diam. set in concrete within the iron post, mkd. MS 4464 PRI 1 BS2 2 X; from which
	The west 1/4 cor. of sec. 20, T. 11N., R. 15E., G&SR B&M, previously described, bears N. 82° 50'W., 2557.59 ft. dist.
	A stone monument constructed adjacent to the iron post.
	Thence N. 21°13'E.
300.00	Lode line; discovery pt. bears S. 60°30'E., 299.0 ft. dist.
599.50	Cor. No. 2
	Set a galvanized iron post, 24 ins. long, 3/4 ins. diam., in a 15 pound concrete and rock base, 16 ins. in the ground, with a brass cap, 2 in. diam. set in concrete within the iron post, mkd. MS 4464 PR1 2 X.
	A mound of stone constructed adjacent to the iron post.
	Thence S. 60°30'E.

SURVEY NO. 4464

11.

Chains Feet	
900.00	Gravel road bearing S. 58°E. and N. 58°W.
1499.00	Cor. No. 3 Set a galvanized iron post, 24 ins. long, 3/4 ins. diam., in a 15 pound concrete and rock base, 16 ins. in the ground, with a brass cap 2 in. diam., set in concrete within the iron post, mkd. MS 4464 PR1 3 X; A yellow pine, 10 ins. diam., bears N. 63°45'W., 18.15 ft. dist., mkd. PR1 3 4464 BT. A mound of stone constructed adjacent to the iron post. Thence S. 21°13'W.
35.0	Gravel road bearing N. 60°W. and S. 60°E.
299.50	Lode line; discovery pt. bears N. 60°30'W. 1200.0 ft. dist.
599.50	Cor. No. 4, identical with cor. No. 2, Blackstick #1 lode, cor. No. 3, Blackstick #2 lode. Set a galvanized iron post, 24 ins. long, 3/4 ins. diam., in a 15 pound concrete and rock base, 16 ins. in the ground, with a brass cap, 2 in. diam. set in concrete within the iron post mkd. MS 4464 PR1 4 BS1 2 BS2 3 X; from which a yellow pine, 18 ins. diam. bears N. 70°15'W., 31.35 ft. dist. mkd. PR1 4 BS1 2 BS2 3 4464 BT. A mound of stone constructed adjacent to the iron post. Thence N. 60°30'W.
1499.00	Cor. No. 1 and place of beginning.
	Percy Rufus #2 Lode
	At cor. No. 1 of the Percy Rufus #2 lode, identical with cor. No. 2, Paradise Mesa No. 4 lode, previously described. Thence S. 64°56'E.
29.34	Intersect line 1-2, Blackstick #2 lode, from which cor. No. 1 bears S. 21°13'W. 9.71 ft. dist.
300.00	Lode line; discovery pt. bears S. 21°12'W., 99.0 ft. dist.
450.00	Improvement No. 5, Blackstick #2 lode, an open cut, "Y" shaped running Northerly-Southerly, each leg 40 x 10 x 3 ft. deep.

14

SURVEY NO. 4464

12.

Chain
Feet

599.50

Cor. No. 2

Set a galvanized iron post, 24 ins. long, 3/4 ins. diam., in a 15 pound concrete and rock base, 16 ins. in the ground with a brass cap, 2 in. diam. set in concrete within the iron post, mkd. MS 4464 PR2 2 X; from which

A cor. of the location bears N.21°30'E., 30.0 ft. dist.

A mound of stone constructed adjacent to iron post.

Thence S.21°12'W.

54.26

Intersect line 4-1, Blackstick #2 lode, from which cor. No. 1 bears N.60°30'W., 574.89 ft. dist.

1499.00

Cor. No. 3

Set a galvanized iron post, 24 ins. long, 3/4 ins. diam., in a 15 pound concrete and rock base, 16 ins. in the ground, with a brass cap, 2 in. diam., set in concrete within the iron post, mkd. MS 4464 PR2 3 X; from which

A yellow pine, 16 ins. diam., bears N.52°32'W., 27.4 ft. dist. mkd. PR2 3 4464 BT.

A cor. of the location bears S.40°E., 80.0 ft. dist.

A mound of stone constructed adjacent to the iron post.

Thence N.64°56'W.

299.50

Lode line; discovery pt. bears N.21°12'E., 1400.0 ft. dist.

599.50

Cor. No. 4, identical with cor. No. 3, Paradise Mesa No. 4 lode, cor. No. 2 Paradise Mesa No. 5 lode, previously described.

Thence N.21°12'E.

1499.00

Cor. No. 1 and place of beginning.

Blackstick #1 Lode

At Cor. No. 1, Blackstick #1 lode, identical with Cor. No. 4, Blackstick #2 lode.

Set a galvanized iron post, 24 ins. long, 3/4 ins. diam., in a 15 pound concrete and rock base, 16 ins. in the ground, with a brass cap 2 in. diam., set in concrete within the iron post, mkd. MS 4464 BS1 1 BS2 4 X; from which

The west 1/4 cor., sec. 20, T.11N., R.15E., G&SR B&M, previously described, bears N.65°59'W., 3970.62 ft. dist.

SURVEY NO. 4464

Feet	A mound of stone constructed adjacent to the iron post.
300.00	Lode line; discovery pt. bears S.60°30'E., 299.0 ft. dist.
599.50	Cor. No. 2, identical with cor. No. 3, Blackstick #2 lode, Cor. No. 4, Percy Rufus #1 lode, previously described.
	Thence S.60°30'E.
550.0	Open cut, bearing N.37°E. 24 x 18 x 7 ft. deep.
1499.00	Cor. No. 3
	Set a galvanized iron post, 24 ins. long, 3/4 ins. diam., in a 15 pound concrete and rock base, 16 ins. in the ground, with a brass cap, 2 ins. diam. set in concrete within the iron post, mkd. MS 4464 BSI 3 X; from which A yellow pine, 12 ins. diam. bears S.29°45'W., 16.2 ft. dist.
	A mound of stone constructed adjacent to the iron post.
299.50	Lode line; discovery pt. bears N.60°30'W., 1200.0 ft. dist.
599.50	Cor. No. 4
	Set a galvanized iron post, 24 ins. long, 3/4 ins. diam., in a 15 pound concrete and rock base, 16 ins. in the ground, with a brass cap, 2 ins. diam., set in concrete within the iron post, mkd. MS 4464 BSI 4 X.
	A mound of stone constructed adjacent to the iron post. Cor. No. 1 and place of beginning.
	Blackstick #2 Lode
	At cor. No. 1, Blackstick #2 Lode.
814.0	Set a galvanized iron post, 24 ins. long, 3/4 ins. diam., in a 15 pound concrete and rock base, 16 ins. in the ground, with a brass cap, 2 ins. diam. set in concrete within the iron post, mkd. MS 4464 BSI 1 X; from which
	Cor. No. 1 Percy Rufus #2 lode, bears N.47°01'30"W., 31.52 ft. dist. The west 1/4 cor. sec. 20, T.11N., R15E., G&SR B&M, previously described, bears N.69°17'30"W., 2482.69 ft. dist.

SURVEY NO. 4464

9.71	Intersect line 122, Percy Rufus #2 lode, this survey from which cor. No. 2 bears S. 64°56'E., 570.16 ft. dist.
300.00	Lode line; discovery pt. bears S. 60°30'E., 299.0 ft. dist.
599.50	Cor. No. 2, identical with cor. No. 1, Percy Rufus #1 lode, previously described. Thence S. 60°30'E.
1499.00	Cor. No. 3, identical with cor. No. 4, Percy Rufus #1 lode, cor. No. 2, Blackstick #1 lode, previously described.
299.50	Lode line; discovery pt. bears N. 60°30'W., 1200.0 ft. dist. Thence S. 21°13'W.
599.50	Cor. No. 4, identical with cor. No. 1, Blackstick #1 lode, previously described. Thence N. 60°30'W.
924.11	Intersect line 223, Percy Rufus #2 lode, from which cor. No. 2 bears N. 21°12'E., 54.26 ft. dist.
1499.00	Cor. No. 1 and place of beginning.

SURVEY NO. 4464

AREAS		Acres
Total area Paradise Mesa No. 1 lode		20.583
Total area Paradise Mesa No. 2 lode		20.583
Total area Paradise Mesa No. 3 lode		20.583
Total area Paradise Mesa No. 4 lode		20.583
Total area Paradise Mesa No. 5 lode		20.583
Total area Paradise Mesa No. 6 lode		20.583
Total area Paradise Mesa No. 7 lode		20.583
Total area Paradise Mesa No. 8 lode		20.583
Total area Percy Rufus #1 lode		20.415
Total area Percy Rufus #2 lode		20.583
Area in conflict with Blackstick #1 lode		
Blackstick #2 lode of this survey		0.418
Total area Blackstick #1 lode		20.415
Total area Blackstick #2 lode		20.415

LOCATION

This survey is located in the SE 1/4, Sec. 19, NE 1/4, Sec. 30, NW 1/4, Sec. 29, and Sec. 20, all of T. 11N., R. 15E., G&SR B&M.

The survey of the Percy Rufus #1 & 2; Paradise Mesa Nos. 1 thru 8 and Blackstick #1 and #2 lodes are wholly within the locations as marked on the ground. Present corners are identical with corners of the location except where previously shown.

Strains
Feet

EXPENDITURES

The improvements and the value of the labor and improvements made upon or for the benefit of each of the lode locations embraced in said mining claims by the claimant or their grantors are as follows:

- No. 1 The discovery monument of the Paradise Mesa No. 1 lode is on the lode line, 599.0 ft. from a point on line 1-2, 300.0 ft. from cor. No. 1.
Value, none.
- No. 2 An open cut, the west end of which bears S. 7°-30'W., 787 ft. dist. from cor. No. 1 of the Paradise Mesa No. 1 lode, 10 ft. wide, 3-1/2 ft. deep and running S. 45°E., 90 ft.
Value, \$110.00.
- No. 3 An open cut, the west end of which bears S. 9°W., 1010 ft. dist. from Cor. No. 1 of the Paradise Mesa No. 1 lode, 10 ft. wide, 2 ft. deep and running N. 75°E., 100 ft. At 60 ft. a branch cut runs east, 40 ft.
Value, \$100.00.
- No. 4 An open cut, the west end of which bears S. 3°-30'W., 1290 ft. dist. from Cor. No. 1 of the Paradise Mesa No. 1 lode, 10 ft. wide, 3 ft. deep and running east, 100 ft.
Value, \$110.00.
- No. 5 An open cut, the west end of which bears S. 13°E., 810 ft. dist. from Cor. No. 1 of the Paradise Mesa No. 1 lode, 18 ft. wide, 5 ft. deep and running N. 56°E., 36 ft.
Value, \$135.00.
- No. 6 An open cut, the west end of which bears S. 4°-30'W., 1460 ft. dist. from Cor. No. 1 of the Paradise Mesa No. 1 lode, 10 ft. wide, 2 ft. deep and running east, 150 ft.
Value, \$125.00.
- No. 1 The discovery monument of the Paradise Mesa No. 2 lode is on the lode line, 749.0 ft. from a point/line 1-2, 300.0 ft. from Cor. No. 1.
Value, none.
- No. 2 An open cut, the north end of which bears S. 11°50'W., 1282 ft. dist. from Cor. No. 1 of the Paradise Mesa No. 2 lode, 10 ft. wide, 3 ft. deep and running south, 25 ft.
Value, \$30.00.

Check Feet	
No. 3	<p>An open cut, the north end of which bears S. 7°30'W., 1195 ft. from Cor. No. 1 of the Paradise Mesa No. 2 lode, 10 ft. wide, 3 ft. deep and running south, 60 ft.</p> <p>Value, \$75.00.</p>
No. 4	<p>An open cut, the west end of which bears S. 12°30'E., 755 ft. dist. from Cor. No. 1 of the Paradise Mesa No. 2 lode, 10 ft. wide, 3 ft. deep, and running S. 80°E., 65 ft.</p> <p>Value, \$75.00.</p>
No. 5	<p>An open cut, the north end of which bears S. 38°30'E., 660 ft. dist. from Cor. No. 1 of the Paradise Mesa No. 2 lode, 10 ft. wide, 4 ft. deep, and running S. 25°E., 40 ft. A second cut is perpendicular to the first cut, 10 ft. wide, 3 ft. deep, and running S. 65°W., 15 ft.</p> <p>Value, \$200.00.</p>
No. 6	<p>An open cut, the NE end of which bears S. 5°E., 560 ft. dist. from Cor. No. 1 of the Paradise Mesa No. 2 lode, 18 ft. wide, 7 ft. deep, and running S. 67°W., 45 ft.</p> <p>Value, \$210.00.</p>
No. 1	<p>The discovery monument of the Paradise Mesa No. 3 lode is on the lode line, 299.0 ft. from a pt. on line 1-2, 300.0 ft. from Cor. No. 1.</p> <p>Value, none.</p>
No. 2	<p>An open cut, the east end of which bears S. 13°W., 330 ft. dist. from Cor. No. 1 of the Paradise Mesa No. 3 lode, 20 ft. wide, 10 ft. deep, and running N. 80°W., 60 ft.</p> <p>Value, \$400.00. Credited to Paradise Mesa No. 3.</p>
No. 3	<p>An open cut, the north end of which bears S. 13°30'W., 1090 ft. dist. from Cor. No. 1 of the Paradise Mesa No. 3 lode, 10 ft. wide, 1-1/2 ft. deep, and running south, 35 ft.</p> <p>Value, \$25.00.</p>
No. 4	<p>An open cut, the north end of which bears S. 7°W., 1250 ft. dist. from Cor. No. 1 of the Paradise Mesa No. 3 lode, 10 ft. wide, 1 ft. deep, and running south, 20 ft.</p> <p>Value, \$15.00.</p>
No. 5	<p>An open cut, the west end of which bears S. 14°E., 810 ft. dist. from Cor. No. 1 of the Paradise Mesa No. 3 lode, 15 ft. wide, 6 ft. deep, and running N. 81°E., 50 ft.</p> <p>Value, \$175.00.</p>

655X Feet	
No. 6	<p>An open cut, the west end of which bears S. 30°30'E., 380 ft. dist. from Cor. No. 1 of the Paradise Mesa No. 3 lode, 10 ft. wide, 4-1/2 ft. deep, and running N. 60°E., 25 ft.</p> <p>Value, \$35.00.</p>
No. 7	<p>An open cut, the west end of which bears S. 53°E., 375 ft. dist. from Cor. No. 1 of the Paradise Mesa No. 3 lode, 18 ft. wide, 7 ft. deep, and running S. 35°E., 60 ft.</p> <p>Value, \$250.00.</p>
No. 1	<p>The discovery monument of the Paradise Mesa No. 4 lode is on the lode line, 249 ft. dist. from a point on line 1-2, 300.0 ft. from Cor. No. 1.</p> <p>Value, none.</p>
No. 2	<p>An open cut, the east end of which bears south, 770 ft. dist. from Cor. No. 1 of Paradise Mesa No. 4 lode, 12 ft. wide, 4 ft. deep, and running S. 69°W., 100 ft.</p> <p>Value, \$170.00.</p>
No. 3	<p>An open cut, the west end of which bears S. 18°-45'W., 1185 ft. dist. from Cor. No. 1 of the Paradise Mesa No. 4 lode, 6 ft. wide, 6 ft. deep, and running N. 76°E., 15 ft.</p> <p>Value, \$25.00.</p>
No. 4	<p>An open cut, the west end of which bears S. 5°W., 1110 ft. dist. from Cor. No. 1 of the Paradise Mesa No. 4 lode, 4 ft. wide, 6 ft. deep, and running N. 63°E., 20 ft.</p> <p>Value, \$20.00.</p>
No. 5	<p>An open cut, the west end of which bears S. 53°E., 315 ft. dist. from Cor. No. 1 of the Paradise Mesa No. 4 lode, 16 ft. wide, 6 ft. deep, and running N. 86°E., 65 ft.</p> <p>Value, \$235.00.</p>
No. 1	<p>The discovery monument of the Paradise Mesa No. 5 lode is on the lode line, 899 ft. dist. from a point on line 1-2, 300.0 ft. from Cor. No. 1.</p> <p>Value, none.</p>
No. 2	<p>An open cut, the north end of which bears S. 26°E., 360 ft. dist. from Cor. No. 1 of the Paradise Mesa No. 5 lode, 10 ft. wide, 4 ft. deep, and running S. 30°W., 150 ft.</p> <p>Value, \$225.00.</p>

Order	
No. 3	<p>An open pit which bears S. 18°W., 850 ft. dist. from Cor. No. 1 of the Paradise Mesa No. 5 lode, 10 ft. wide, 3 ft. deep, and 12 ft. long.</p> <p>Value, \$15.00.</p>
No. 4	<p>An open cut, the north end of which bears S. 17°-30'W., 1040 ft. dist. from Cor. No. 1 of the Paradise Mesa No. 5 lode, 10 ft. wide, 3 ft. deep, and running S. 5°W., 30 ft.</p> <p>Value, \$40.00.</p>
No. 5	<p>An open cut, the southwest end of which bears S. 14°W., 1425 ft. dist. from Cor. No. 1 of the Paradise Mesa No. 5 lode, 10 ft. wide, 1-1/2 ft. deep, and running N. 30°E., 70 ft.</p> <p>Value, \$40.00.</p>
No. 6	<p>An open cut, the north end of which bears S. 5°W., 1210 ft. dist. from Cor. No. 1 of the Paradise Mesa No. 5 lode, 10 ft. wide, 1-1/2 ft. deep, and running S. 26°E., 50 ft.</p> <p>Value, \$35.00.</p>
No. 7	<p>An open cut, the north end of which bears S. 13°E., 710 ft. dist. from Cor. No. 1 of the Paradise Mesa No. 5 lode, 3 ft. wide, 4 ft. deep, and running S. 45°E., 27 ft.</p> <p>Value, \$15.00.</p>
No. 8	<p>An open cut, the north end of which bears S. 17°E., 690 ft. dist. from Cor. No. 1 of the Paradise Mesa No. 5 lode, 10 ft. wide, 4 ft. deep, and running S. 20°E., 24 ft.</p> <p>Value, \$35.00.</p>
No. 1	<p>The discovery monument of the Paradise Mesa No. 6 lode is on the lode line, 299 ft. from a point on line 1-2, 300.0 ft. from Cor. No. 1.</p> <p>Value, none.</p>
No. 2	<p>An open cut, the west end of which bears S. 5°W., 555 ft. dist. from Cor. No. 1 of the Paradise Mesa No. 6 lode, 10 ft. wide, 2-1/2 ft. deep, and running N. 70°E., 40 ft.</p> <p>Value, \$40.00.</p>
No. 3	<p>An open cut, the north end of which bears S. 12°W., 865 ft. dist. from Cor. No. 1 of the Paradise Mesa No. 6 lode, 10 ft. wide, 3 ft. deep, and running S. 40°W., 40 ft.</p> <p>Value, \$50.00.</p>
No. 4	<p>A series of open cuts, the northern most of which bears S. 18°W., 1130 ft. dist. from Cor. No. 1 of the Paradise Mesa No. 6 lode, 2 ft. wide, 3 ft. deep, and running S. 5°E., 18 ft.;</p>

SURVEY NO. 4464

19.

Feet	
	<p>N. 80°E., 10 ft. dist. from southern end of first cut is open cut 5 ft. wide 5 ft. deep and bearing N. 10°E., 8 ft., thence at rt. angles continues for 6 ft. east and 6 ft. west, thence continues for 4 ft. north from west end.</p> <p>Value, \$150.00.</p>
No. 5	<p>An open cut, the north end of which bears S. 0°30'W., 1215 ft. dist. from Cor. No. 1 of the Paradise Mesa No. 6 lode, 4 ft. wide, 4 ft. deep, and running S. 10°W., 15 ft.</p> <p>Value, \$40.00.</p>
No. 6	<p>An open cut, the south end of which bears S. 61°30'E., 370 ft. dist. from Cor. No. 1 of the Paradise Mesa No. 6 lode, 10 ft. wide, 3 ft. deep, and running N. 20°E., 60 ft.</p> <p>Value, \$25.00. Credited to Paradise Mesa No. 6.</p>
No. 7	<p>An open pit which bears S. 58°30' E., 425 ft. dist. from Cor. No. 1 of the Paradise Mesa No. 6 lode, 8 ft. wide, 3 ft. deep, and 12 ft. long.</p> <p>Value, \$15.00.</p>
No. 1	<p>The discovery monument of the Paradise Mesa No. 7 lode is on the lode line, 917 ft. from a point on line 1-2, 300.0 ft. from Cor. No. 1.</p> <p>Value, none..</p>
No. 2	<p>An open cut, the east end of which bears S. 9°W., 650 ft. dist. from Cor. No. 1 of the Paradise Mesa No. 7, 10 ft. wide, 2 ft. deep, and running S. 83°W., 30 ft.</p> <p>Value, \$25.00.</p>
No. 3	<p>An open cut, the north end of which bears S. 1°W., 1130 ft. dist. from Cor. No. 1 of the Paradise Mesa No. 7 lode, 10 ft. wide, 4 ft. deep, and running S. 40°W., 80 ft.</p> <p>Value, \$125.00.</p>
No. 4	<p>An open cut, the north end of which bears S. 17°30'E., 415 ft. dist. from Cor. No. 1 of the Paradise Mesa No. 7 lode, 10 ft. wide, 2-1/2 ft. deep, and running S. 30°W., 65 ft.</p> <p>Value, \$150.00.</p>
No. 1	<p>The discovery monument of the Paradise Mesa No. 8 lode is on the lode line, 1199 ft. from a point on line 1-2, 300.0 ft. from Cor. No. 1.</p> <p>Value, none.</p>

Feet	
✓ No. 2	<p>An open cut, the south end of which bears S. 10°30'E., 940 ft. dist. from Cor. No. 1 of the Paradise Mesa No. 8 lode, 12 ft. wide, 6 ft. deep, and running N. 46°E., 48 ft.</p> <p>Value, \$135.00.</p>
✓ No. 3	<p>An open cut, the north end of which bears S. 13°30'E., 942 ft. dist. from Cor. No. 1 of the Paradise Mesa No. 8 lode, 12 ft. wide, 4 ft. deep, and running S. 41°E., 24 ft.</p> <p>Value, \$50.00.</p>
✓ No. 4	<p>Two open cuts; the north end of the first bears S. 20°45'E., 865 ft. dist. from Cor. No. 1 of Paradise Mesa No. 8 lode, 10 ft. wide, 3 ft. deep, and running S. 47°W., 45 ft.; the east end of the second is at the north end of the first, 10 ft. wide, 3-1/2 ft. deep, and runs westward, 60 ft.</p> <p>Value, \$125.00.</p>
✓ No. 5	<p>An open cut, the Southwest end of which bears S. 44°30'E., 625 ft. dist. from Cor. No. 1 of the Paradise Mesa No. 8 lode, 10 ft. wide, 2-1/2 ft. deep, and running N. 46°E., 65 ft.</p> <p>Value, \$30.00.</p>
✓ No. 6	<p>An open pit, which bears S. 30°E., 560 ft. dist. from Cor. No. 1 of the Paradise Mesa No. 8 lode, 5 ft. wide, 6 ft. deep, and 5 ft. long.</p> <p>Value, \$10.00.</p>
No. 7	<p>A series of open cuts, the northern most of which bears S. 14°40'W., 1475 ft. dist. from Cor. No. 1 of the Paradise Mesa No. 8 lode, 10 ft. wide, 2 ft. deep, and running S. 5°W., 100 ft.; at 20 ft. from the southern end of 100 ft. cut is east end of cut of same depth and width and running N. 60°E., 25 ft.; at west end of 25 ft. cut is north end of cut of same width and depth and running S. 23°E., 40 ft.; at south end of 40 ft. cut is east end of cut 10 ft. wide, 2-1/2 ft. deep, and running S. 67°W., 25 ft.</p> <p>Value, \$100.00. Credited to Paradise Mesa No. 8.</p>
✓ No. 1	<p>The discovery monument of the Percy Rufus #2 lode is on the lode line, 99 ft. from a point on line 1-2, 300.0 ft. from Cor. No. 1.</p> <p>Value, none.</p>
✓ No. 2	<p>Two parallel open cuts; the west end of the northern most bears S. 49°30'E., 480 ft. from Cor. No. 1 of the Percy Rufus #2 lode, 12 ft. wide, 3 ft. deep, and running N. 77°E., 40 ft.; the second is 20 ft. south and the same width, depth, and length.</p> <p>Value, \$125.00.</p>

SURVEY NO. 4464

21.

Station Feet		Value
No. 3	An open cut, the west end of which bears S. 28° E., 380 ft. dist. from Cor. No. 1 of the Percy Rufus #2 lode, 12 ft. wide, 4 ft. deep, and running N. 38° E., 80 ft.	Value, \$150.00.
No. 4	An open cut, the north end of which bears S. 8° 30' W., 1450 ft. dist. from Cor. No. 1 of the Percy Rufus #2 lode, 16 ft. wide, 6 ft. deep, and running S. 19° E., 24 ft.	Value, \$125.00.
No. 5	An open cut, the north end of which bears S. 37° E., 390 ft. dist. from Cor. No. 1 of the Percy Rufus #2 lode, 15 ft. wide, 10 ft. deep, and running S. 30° W., 15 ft.	Value, \$100.00.
No. 1	The discovery monument of the Percy Rufus #1 lode is on the lode line, 299 ft. from a point on line 1-2, 300.0 ft. from Cor. No. 1.	Value, none.
No. 2	An open cut, the south end of which bears N. 36° E., 485 ft. dist. from Cor. No. 1 of the Percy Rufus #1 lode, 10 ft. wide, 4 ft. deep, and running N. 40° E., 170 ft.	Value, \$170.00. Credited to Percy Rufus #1.
No. 3	An open cut, the north end of which bears N. 51° E., 348 ft. dist. from Cor. No. 1 of the Percy Rufus #1 lode, 10 ft. wide, 5 ft. deep, and running S. 5° W., 40 ft.	Value, \$50.00.
No. 4	An open cut, the west end of which bears east, 462 ft. dist. from Cor. No. 1 of the Percy Rufus #1 lode, 16 ft. wide, 5 ft. deep, and running N. 62° E., 84 ft.	Value, \$240.00.
No. 5	An open cut, the south end of which bears S. 70° E., 493 ft. dist. from Cor. No. 1 of the Percy Rufus #1 lode, 30 ft. wide, 20 ft. deep, and running N. 18° W., 30 ft.	Value, \$250.00.
No. 6	An open cut, the west end of which bears S. 63° E., 561 ft. dist. from Cor. No. 1 of the Percy Rufus #1 lode, 16 ft. wide, 6 ft. deep, and running N. 84° E., 27 ft.	Value, \$250.00.

~~XXXXXX~~
Feet

- No. 1 The discovery monument of the Blackstick #2 lode is on the lode line, 299 ft. from a point on line 1-2, 300.0 ft. from Cor. No. 1.
Value, none.
- No. 2 Two open cuts; the west end of the first bears east, 210 ft. dist. from cor. No. 1 of the Blackstick #2 lode, 10 ft. wide, 2 ft. deep, and running N. 77° E., 55 ft.; the center of the second is south, 20 ft. dist. from the west end of the first, 10 ft. wide, 3 ft. deep, and runs S. 65° E., 50 ft.
Value, \$100.00.
- No. 3 An open cut, the southeast end of which bears S. 77° 30' E., 240 ft. dist. from Cor. No. 1 of the Blackstick #2 lode, 15 ft. wide, 6 ft. deep, and running N. 25° W., 54 ft.
Value, \$240.00.
- No. 4 An open cut, the east end of which bears S. 71° 45' E., 355 ft. dist. from Cor. No. 1 of the Blackstick #2 lode, 10 ft. wide, 2-1/2 ft. deep, and running N. 67° W., 35 ft.
Value, \$40.00.
- No. 5 A series of open cuts; the north end of the first bears S. 66° E., 420 ft. dist. from Cor. No. 1 of the Blackstick #2 lode, 10 ft. wide, 2-1/2 ft. deep, and runs south, 40 ft.; the north end of the second is at the south end of the first and of same width and depth and runs S. 30° W., 40 ft.; the north end of the third is also at the south end of the first and of the same width and depth and runs S. 10° E., 40 ft.
Value, \$150.00.
- No. 6 An open cut, the south end of which bears S. 87° E., 470 ft. dist. from Cor. No. 1 of the Blackstick #2 lode, 10 ft. wide, 5-1/2 ft. deep, and runs N. 27° W., 60 ft.
Value, \$130.00.
- No. 1 The discovery monument of the Blackstick #1 lode is on the lode line, 299 ft. from a point on line 1-2, 300.0 ft. from Cor. No. 1. The west end of the discovery working of the Blackstick #1 lode bears N. 69° E., 410 ft. from Cor. No. 1, 36 ft. wide, 6 ft. deep, and runs N. 86° E., 84 ft.
Value, \$500.00.
- No. 2 An open cut, the west end of which bears N. 52° 30' E., 385 ft. dist. from Cor. No. 1 of the Blackstick #1 lode, 80 ft. wide, 20 ft. deep, and runs east, 80 ft.
Value, \$150.00.

Chains
Feet

No. 3

An open cut, the north end of which bears S. 73°30'E., 610 ft. dist. from Cor. No. 1 of the Blackstick #1 lode, 16 ft. wide, 5 ft. deep, and runs S. 52°E., 54 ft.

Value, \$125.00.

No. 4

An open cut, the west end of which bears S. 66°E., 562 ft. dist. from Cor. No. 1 of the Blackstick #1 lode, 21 ft. wide, 5 ft. deep, and runs S. 35°E., 30 ft.

Value, \$100.00.

OTHER IMPROVEMENTS

A frame house, the N.W. corner of which bears S. 10°E., 555 ft. dist. from Cor. No. 1, Paradise Mesa No. 8 lode; 28 x 20 ft. in size; the long sides bear S. 10°W.

Claimant herein.

SUPPLEMENTAL DATA

None.

FIELD ASSISTANTS

<u>Name</u>	<u>Capacity</u>
Frank Sherer	Chainman
Troy Sheets	Chainman
Richard Cleveland	Axeman

UNITED STATES
DEPARTMENT OF THE INTERIOR
BUREAU OF LAND MANAGEMENT

CERTIFICATE OF SURVEYOR

January 5, 1959

I, Harvey W. Smith

Mineral Surveyor, hereby certify upon honor that in pursuance of an order received from the U.S. Dept. Int.

Bureau of Land Management Cadastral, at Phoenix, Arizona
Engineer

dated September 26, 1958, I have faithfully and correctly executed the survey of

the mining claim of Alma E. Bigler and Bruno Rojewski

known as the Percy Rufus #s 1 and 2, Paradise Mesa Nos. 1 thru 8, & Blackstick
(Lode, placer, or mill site) #1 and #2

situate in Mogollon Rim Mining District, Coconino Co., Arizona, Secs. 19, 20, 29 & 30

T. 11 N., R. 15 E., G. & S. R. B. & M Meridian, Arizona, and
(State)

designated as Survey No. 4464, which is represented in the foregoing field notes as having been executed by me and under my direction, and that said survey has been made in strict conformity with said order, the Manual of Instructions for the Survey of the Public Lands of the United States, and in the specific manner described in the foregoing field notes, and I do further certify that the labor expended and improvements made

upon or for the benefit of the Lode location(s) embraced in the said mining claim by
(Lode or placer)

claimant(s) or their grantors are fully stated in my report therein, and that the character, extent, location, and itemized value thereof are specified therein with particularity and full detail, and that no portion of, or interest in, said labor and improvements so credited to this claim has been included in the estimate of expenditures upon any other claim.

Phoenix, Arizona
(Place)

Harvey W. Smith
(Mineral Surveyor)

CERTIFICATE OF APPROVAL

Bureau of Land Management--Survey Office
(Office)

Phoenix, Arizona July 16, 1959
(Place) (Date)

The foregoing field notes of mineral survey No. 4464, in Secs. 19, 20, 29 & 30

T. 11 North, R. 15 East, Gila & Salt River Meridian,

Arizona, executed by Harvey W. Smith, Mineral Surveyor,
(State)

under order dated September 26, 1958, having been critically examined and the necessary corrections made prior to their certification by the surveyor, the field notes and the survey therein described are hereby approved.

Lester S. Mann
Lester S. Mann

Office Cadastral Engineer
(Title)

CERTIFICATE OF TRANSCRIPT

I CERTIFY that the foregoing transcript of field notes of the above described mineral survey No. _____ is a true copy of the original field notes.

(Title)

UNITED STATES
DEPARTMENT OF THE INTERIOR
BUREAU OF LAND MANAGEMENT

REPORT OF EXPENDITURES UPON MINING CLAIM,
FILED BY MINERAL SURVEYOR
AFTER RETURN OF SURVEY

I, Harvey W. Smith, Mineral Surveyor,
do certify that in pursuance of instructions received from Lester Mann, Cadastral Engineer,
dated July 1, 1959, I have made a personal and thorough examination upon the premises,
to ascertain the value of the labor expended and improvements made by claimant or its
grantors upon the mining claim of Alma E. Bigler and
Bruno Rojewski
, known as the Percy Rufus #s 1&2, Paradise
Mesa Nos. 1 thru 8 and Blackstick #s 1&2 situate in
Mogollon mining district, Coconino
County, Arizona, in Section 19, 20, 29, & 30, Township
No. 11N., Range No. 15 E., G&SRB&M, surveyed by me
Nov. 15-Dec. 13, 1958, and designated as Survey No. 4464;
that the value of the labor so expended and improvements so made are as fully stated in my report of said exam-
ination, hereto attached; that the character, extent, location, and itemized value of said improvements are speci-
fied therein with particularity and full detail; and that no portion of said labor or improvements, so credited
to this claim has been included in the estimate of expenditures upon any other claim.

I certify that the statements made by me in this report are true, complete, and correct to the best of my knowledge and belief, and are made in good faith.¹

Harvey W. Smith
Mineral Surveyor.

¹ Title 18, U. S. C., sec. 1001, makes it a crime for any person knowingly and willfully to make to any department or agency of the United States any false, fictitious or fraudulent statements or representations as to any matter within its jurisdiction.

Chains

Supplemental Expenditures & Improvements

The additional improvements and the value of the labor and improvements made since the survey upon or for the benefit of each of the lode locations embraced in said mining claim by the claimant or its grantors are as follows:

No. 7 An open cut, the north end of which bears S. 15°W., 230 ft. from cor. No. 1, Paradise Mesa No. 1 lode, 12 ft. wide, 2-1/2 ft. deep and running S. 20°W., 75 ft.

Value, \$75.00.

No. 8 An open cut, the north end of which bears S. 15°W., 380 ft. from cor. No. 1 of the Paradise Mesa No. 1 lode, 12 ft. wide, 2-1/2 ft. deep and running S. 20°W., 75 ft.

Value, \$75.00.

No. 9 An open cut, the northwest end of which bears S. 4°E., 360 ft. from cor. No. 1, Paradise Mesa No. 1 lode, 12 ft. wide, 2-1/2 ft. deep and running S. 20°W., 75 ft.

Value, \$75.00.

No. 10 An open cut, the north end of which bears S. 9°E., 370 ft. from cor. No. 1, Paradise Mesa No. 1 lode, 12 ft. wide, 2-1/2 ft. deep and running S. 20°W., 75 ft.

Value, \$75.00.

No. 11 An open cut, the north end of which bears south, 610 ft. from cor. No. 1, Paradise Mesa No. 1 lode, 12 ft. wide, 2-1/2 ft. deep and running S. 20°W., 75 ft.

Value, \$75.00.

Chains

No. 7 An open cut, the southeast end of which bears N. 25° W., 400 ft. from cor. No. 3, Paradise Mesa No. 2 lode, 12 ft. wide, 3 ft. deep and running N. 50° W., 50 ft.

Value, \$60.00.

No. 8 An open cut, the southwest end of which bears N. 24° E., 350 ft. from cor. No. 4 of Paradise Mesa No. 3 lode, 12 ft. wide, 3 ft. deep and running N. 65° E., 40 ft.

Value, \$50.00.

No. 9 An open cut, the southwest end of which bears N. 47° E., 350 ft. from cor. No. 4, Paradise Mesa No. 3 lode, 12 ft. wide, 3 ft. deep and running N. 65° E., 40 ft.

Value, \$50.00.

No. 2 An open cut, the northeast end of which bears S. 3° 30' E., 750 ft. from cor. No. 1, Paradise Mesa No. 4 lode, 35 ft. wide, 5-1/2 ft. deep and running S. 69° W., 225 ft. This is an enlargement of the previous open cut.

Value, \$300.00.

No. 9 An open cut, the northeast end of which bears S. 9° E., 380 ft. from cor. No. 1, Paradise Mesa No. 5 lode, 12 ft. wide, 2-1/2 ft. deep and running S. 70° W., 40 ft.

Value, \$35.00.

No. 10 An open cut, the northeast end of which bears S 35° E., 510 ft. from cor. No. 1, Paradise Mesa No. 5 lode, 12 ft. wide, 4 ft. deep and running S. 80° W., 35 ft.

Value, \$60.00.

Chains

No. 8 An open cut, the northeast end of which bears S. 62° E., 400 ft. from cor. No. 1, Paradise Mesa No. 6 lode, 12 ft. wide, 3-1/2 ft. deep and running S. 30° W., 110 ft.

Value, \$200.00.

No. 5 An open cut, the north end of which bears S. 32° E., 350 ft. from cor. No. 1, Paradise Mesa No. 7 lode, 12 ft. wide, 3-1/2 ft. deep and running S. 30° W., 100 ft. The south end of this improvement connects with improvement No. 4.

Value, \$200.00.

No. 8 An open cut, the north end of which bears S. 35° W., 330 ft. from cor. No. 2, Paradise Mesa No. 8 lode, 20 ft. wide, 4 ft. deep and running N. 65° E., 35 ft.

Value, \$150.00.

No. 9 An open cut, the north end of which bears west, 60 ft. from cor. No. 2, Paradise Mesa No. 8 lode, 12 ft. wide, 3 ft. deep and running S. 65° W., 100 ft.

Value, \$175.00.

No. 10 An open cut, the north end of which bears S. 35° W., 40 ft. from cor. No. 2, Paradise Mesa No. 8 lode, 12 ft. wide, 2-1/2 ft. deep and running S. 30° W., 50 ft.

Value, \$35.00.

No. 6 Two parallel open cuts, the north ends of which bear S. 22° W., 150 ft. from cor. No. 2, Percy Rufus #2 lode, each 12 ft. wide, 5 ft. deep and running S. 30° W., 30 ft.

Value, \$125.00.

Chains

No. 5 An open cut, the west end of which bears S. 24° E., 250 ft. from Cor. No. 2, Blackstick #1 lode, 15 ft. wide, 12 ft. deep and running N. 50° W., 50 ft.

Value, \$250.00.

No. 6 An open cut, the west end of which bears S. 38° E., 230 ft. from cor. No. 2, Blackstick #1 lode, 12 ft. wide, 7 ft. deep and running N. 50° E., 20 ft.

Value, \$60.00.

Other Improvements

A mill building, concrete block, the northwest cor of which bears S. 4° W., 400 ft. from cor. No. 1, Paradise Mesa No. 8 lode, 20 x 40 ft. in size. The long sides bear N. 20° E.

Claimant herein.

A shed, wood, frame, 10 x 12 ft. in size, the northwest cor. of which bears S. 16° 30' E., 525 ft. from cor. No. 1, Paradise Mesa No. 8 lode. The long sides bear N. 20° E.

Claimant herein.

These supplemental improvements were examined and located by me on July 26, 1959.

Harvey W. Smith

Harvey W. Smith
Mineral Land Surveyor

UNITED STATES
DEPARTMENT OF THE INTERIOR
BUREAU OF LAND MANAGEMENT

5
32

CERTIFICATE OF SURVEYOR

_____, 19____

I, _____,
Mineral Surveyor, hereby certify upon honor that in pursuance of an order received from the _____
_____, at _____
dated _____, I have faithfully and correctly executed the survey of
the mining claim of _____,
known as the _____
(Lode, placer, or mill site)
situate in _____
T. _____, R. _____, Meridian, _____, and
(State)
designated as Survey No. _____, which is represented in the foregoing field notes as having been
executed by me and under my direction, and that said survey has been made in strict conformity with said order,
the Manual of Instructions for the Survey of the Public Lands of the United States, and in the specific manner
described in the foregoing field notes, and I do further certify that the labor expended and improvements made
upon or for the benefit of the _____ location(s) embraced in the said mining claim by
(Lode or placer)
claimant(s) or _____ grantors are fully stated in my report therein, and that the character,
extent, location, and itemized value thereof are specified therein with particularity and full detail, and that no
portion of, or interest in, said labor and improvements so credited to this claim has been included in the estimate
of expenditures upon any other claim.

(Place) (Mineral Surveyor)

CERTIFICATE OF APPROVAL

Office of Cadastral Engineer
(Office)

Phoenix, Arizona August 14, 1959
(Place) (Date)

supplemental
The foregoing field notes of mineral survey No. 4464, in Mogollon mining district
Secs. 19, 20, 29 & 30, T. 11 N., R. 15 E., Gila & Salt River Meridian,
Arizona, executed by Harvey W. Smith, Mineral Surveyor,
(State)

under order dated July 1, 1959, having been critically examined and the necessary
corrections made prior to their certification by the surveyor, the field notes and the survey therein described
are hereby approved.

Lester S. Mann
Lester S. Mann
Office Cadastral Engineer
(Title)

CERTIFICATE OF TRANSCRIPT

I CERTIFY that the foregoing transcript of field notes of the above described mineral survey No. _____
is a true copy of the original field notes.

(Title)

UNITED STATES
DEPARTMENT OF THE INTERIOR
BUREAU OF LAND MANAGEMENT
SURVEY OFFICE

6
33

REPORT OF EXPENDITURES AFTER RETURN OF SURVEY OF MINING CLAIM

August 14, 1959

(Date)

I, Lester S. Mann, Cadastral Engineer at Phoenix, Arizona

do hereby certify that five hundred dollars' (\$500) worth of labor has been expended or improvements made by claimant or their grantors upon the mining claim of

Alma E. Bigler and Bruno Rojewski

known as the Percy Rufus #1 and #2, Paradise Mesa Nos. 1 thru 8, and Blackstick #1 and #2 situate in

Mogollon

mining district,

Coconino County, Arizona

in Sections 19, 20, 29 & 30, Township No. 11 N., Range No. 15 E.; that said

improvements consist of those improvements located on the Paradise Mesa No. 1, No. 2, No. 3, No. 4, No. 5, No. 6, No. 7, No. 8 and Percy Rufus #2 lodes shown in the supplemental field notes approved August 14, 1959, of Mineral Survey No. 4464,

and that no portion of said labor or improvements has been included in the estimate of expenditures upon any other claim. A copy of the report of Harvey W. Smith, Mineral Surveyor, dated July 26, 1959, is hereto attached.

Lester S. Mann
Lester S. Mann Cadastral Engineer.

Chain
Feet

SUPPLEMENTAL EXPENDITURES REPORT NO. 2

- The improvements and the value of the labor and improvements made since the first report of supplemental expenditures upon or for the benefit of each of the lode locations embraced in said mining claim by the claimant or his grantors are as follows;
- No. 3 Additional work has been done on this improvement. At the west end of this improvement a cut, $3\frac{1}{2}$ ft. wide, 26 ft. deep and running N. 75° E., 18 ft. has been made. On Paradise Mesa No. 1 lode. Value, \$275.
- No. 4 Additional work has been done on this improvement. The west end of this cut has been enlarged to an area 25x35 ft. in size, 3 ft. average depth. On Paradise Mesa No. 1 lode. Value, \$150.
- No. 12 A cut, the SW cor. of which bears S. $6^{\circ} 30'$ W., 1350 ft. dist. from cor. No. 1 of the Paradise Mesa No. 1 lode; 7 ft. wide, $3\frac{1}{2}$ ft. deep and running N. 35° E., 50 ft. Near the north end a spur, 8 ft. wide, 1 ft. deep runs east 30 ft. Value, \$200.
- No. 13 Three small pits, the SW cor. of the southern most pit bears S. $5^{\circ} 30'$ W., 1370 ft. dist from cor. No. 1 of the Paradise Mesa No. 1 lode; the south pit is 3x6 ft. in size, $1\frac{1}{2}$ ft. deep, the center pit immediately to the north is 3x6 ft. in size, 2 ft. deep, the north pit is 3x4 ft. in size, $1\frac{1}{2}$ ft. deep. Value, \$35.
- No. 8 A cut, the NW cor. of which bears S. $13^{\circ} 30'$ W., 1400 ft. dist. from cor. No. 1 of the Paradise Mesa No. 2 lode; 3 ft. wide, 3 ft. deep and running S. 50° W., 11 ft. Value, \$50.
- No. 9 A group of five cuts and pits; the NW cor. of the largest bears S. 6° W., 1460 ft. dist from cor. No. 1 of the Paradise Mesa No. 2 lode; the largest is 10 ft. wide, 1 ft. deep running south 75 ft. Ten ft. to the east at the south end is a cut 3 ft. wide, 2 ft. deep, 25 ft. long running north and south. To the west about 40 ft. is a cut 8x20 ft., $2\frac{1}{2}$ ft. deep. Ten ft. further west is a cut 3 ft. wide, 2 ft. deep running north-south, 25 ft. Twenty-five ft. to the north of the largest cut is a cut 10 ft. wide, $1\frac{1}{2}$ ft. deep and running N. 45° E., 60 ft. Value, \$300.
- No. 10 A cut, the NW cor. of which bears S. 12° E., 460 ft. dist. from cor. No. 1 of the Paradise Mesa No. 3 lode; 3 ft. wide, 2 ft. deep, running S. 30° W., 75 ft. Value, \$100.
- No. 11 A cut, the NW cor. of which bears S. $14^{\circ} 30'$ E., 510 ft. dist. from cor. No. 1 of the Paradise Mesa No. 3 lode; 3 ft. wide, 3 ft. deep and running S. 15° E., 35 ft. Value, \$60.
- No. 12 A group of six cuts and pits immediately north and adjacent to Improvement No. 6 of Paradise Mesa No. 3 lode; at the north end of Improvement No. 6 is a pit 8x10 ft.

Chains Feet		Value, \$400.
No. 13	A cut, the NW cor. of which bears S.34°E., 530 ft. dist. from cor. No. 1 of the Paradise Mesa No. 3 lode; 3 ft. wide, 3 ft. deep running S.20°W., 45 ft.	Value, \$75.
No. 3	A cut, the NW cor. of which bears S.11°30'W., 1365 ft. dist. from cor. No. 1 of the Paradise Mesa No. 4 lode; 4 ft. wide, 2½ ft. deep and running S.25°E., 12 ft.	Value, \$50.
No. 11	A cut, the NW cor. of which bears S.30°E., 200 ft. dist. from cor. No. 1 of the Paradise Mesa No. 5 lode; 3 ft. wide, 3½ ft. deep and running S.60°W., 30 ft.	Value, \$75.
No. 12	A pit, the NW cor. of which bears S.21°30'E., 230 ft. dist. from cor. No. 1 of the Paradise Mesa No. 5 lode; 6½ ft. wide, 2 ft. deep and 12 ft. long.	Value, \$50.
No. 9	A cut, the NW cor. of which bears S.57°E., 420 ft. dist. from cor. No. 1 of the Paradise Mesa No. 6 lode; 10 ft. wide, 2½ ft. deep and running south, 40 ft. At the south end is a pit 6x8 ft. in size, 3 ft. deep.	Value, \$150.
No. 10	A cut, the SW cor. of which bears S.57°30'E., 470 ft. dist. from cor. No. 1 of the Paradise Mesa No. 6 lode; 2 ft. wide; 2 ft. deep and running N. 70°E., 60 ft. to the end line.	Value, \$80.
No. 11	This is a south extension of a common improvement between Paradise Mesa No. 6 and No. 3 lodes. The NW cor. of the extended cut bears S.57°E., 360 ft. dist. from cor. No. 1 of the Paradise Mesa No. 6 lode; 10 ft. wide, 3 ft. deep running S.21°W., 20 ft. At the south end is a narrower cut, 3 ft. wide, 3½ ft. deep running S.21°W., 12 ft.	Value, \$90.
No. 6	A cut, the SW cor. of which bears S.23°E., 490 ft. dist. from cor. No. 1 of the Paradise Mesa No. 7 lode; 10 ft. wide, 2½ ft. deep and running N. 35°E., 75 ft. intersecting Improvements Nos. 4 & 5. The bearing of these latter improvements should be corrected to N.85°E. From the SW end of Improvement No. 6, another cut, 10 ft. wide, 2½ ft. deep runs S.85°E., 60 ft. Midway of the last cut, on the north side is a cut 3 ft. wide, 3 ft. deep running N.35°E., 15 ft.	Value, \$250.
No. 11	A cut, the NW cor. of which bears S.12°30'W., 1460 ft. dist. from cor. No. 1 of the Paradise Mesa No. 8 lode; 10 ft. wide, 1 ft. deep running S.20°E., 25 ft. at	

SURVEY NO. 4464

3

Chains Feet	which pt. it bears S.30°W. running 60 ft. Twenty ft. south of the bend in the described cut is a pit 3x3 ft. in size, 1 ft. deep. East of the bend, 15 ft. dist. is a pit 2x3 ft. in size, 2 ft. deep. Value, \$70.
No. 2	In the center of this improvement on the Percy Rufus #1 lode is a pit, 6x12 ft. in size, 5 ft. deep. Value, \$150.
No. 3	Cutting across this improvement on Percy Rufus #2 lode are three small cuts, 2 ft. wide, 6 ft. long and 1½ ft. deep. Value of three cuts, \$45.
No. 5	The corrected location of this improvement is as follows: The NW cor. bears S.41°E., 330 ft. dist from cor. No. 1 of the Percy Rufus #2 lode instead of S.37°E., 390 ft. as approved.
No. 6	In the south end of the west cut of this improvement on the Percy Rufus #2 lode is a pit 4x6 ft. in size, 1½ ft. deep. Value, \$15.
No. 7	A cut, the SW cor. of which bears N.68°30'E., 350 ft. dist. from cor. No. 1 of the Blackstick #1 lode; 4 ft. wide, 4 ft. deep and running S.80°E., 20 ft. This is an extension of the discovery cut. Value, \$75.
No. 5	A pit has been added to this improvement on the Blackstick #2 lode size, 8x8 ft. in size, 3½ ft. deep. Value, \$50.
No. 6	The south end of this improvement on the Blackstick #2 lode has been widened to 20 ft. Value, \$20.
No. 7	A pit, the NW cor. of which bears S.85°30'E., 415 ft. dist. from cor. No. 1 of the Blackstick #2 lode; 5x7 ft. in size, 2½ ft. deep. Value, \$35.

Harvey W. Smith

Harvey W. Smith, E.M.
U.S. Mineral Surveyor
Registered Mining Engineer
Oct. 9, 1961

UNITED STATES
DEPARTMENT OF THE INTERIOR
BUREAU OF LAND MANAGEMENT

CERTIFICATE OF SURVEYOR

_____, 19____

I, _____,
Mineral Surveyor, hereby certify upon honor that in pursuance of an order received from the _____
_____, at _____
dated _____, I have faithfully and correctly executed the survey of
the mining claim of _____,
known as the _____
(Lode, placer, or mill site)
situate in _____,
T. _____, R. _____, Meridian, _____, and
(State)
designated as Survey No. _____, which is represented in the foregoing field notes as having been
executed by me and under my direction, and that said survey has been made in strict conformity with said order,
the Manual of Instructions for the Survey of the Public Lands of the United States, and in the specific manner
described in the foregoing field notes, and I do further certify that the labor expended and improvements made
upon or for the benefit of the _____ location(s) embraced in the said mining claim by
(Lode or placer)
claimant(s) or _____ grantors are fully stated in my report therein, and that the character,
extent, location, and itemized value thereof are specified therein with particularity and full detail, and that no
portion of, or interest in, said labor and improvements so credited to this claim has been included in the estimate
of expenditures upon any other claim.

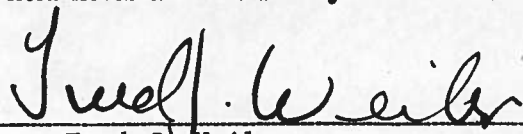
(Place) (Mineral Surveyor)

CERTIFICATE OF APPROVAL

Bureau of Land Management, Survey Office
(Office)
Phoenix, Arizona January 16, 19 62
(Place) (Date)

The foregoing ^{supplemental} field notes of mineral survey No. 4464, in Mogollon Mining District
Secs. 19, 20, 29 & 30, T. 11 N., R. 15 E., G. & S. R. Meridian,
Arizona, executed by Harvey W. Smith, Mineral Surveyor,
(State)

under order dated _____, having been critically examined and the necessary
corrections made prior to their certification by the surveyor, the field notes and the survey therein described
are hereby approved.


Fred J. Weiler
State Director
(Title)

CERTIFICATE OF TRANSCRIPT

I CERTIFY that the foregoing transcript of field notes of the above described mineral survey No. _____
is a true copy of the original field notes.

(Title)

UNITED STATES
DEPARTMENT OF THE INTERIOR
BUREAU OF LAND MANAGEMENT

38

CERTIFICATE OF EXPENDITURES, IMPROVEMENTS,
AND MINERAL SURVEY

Land Office

Serial Number

Date

Name of Claimant

Alma E. Bigler and Bruno Rojewski

Mineral Survey Number

4464

I HEREBY CERTIFY That the record of the above-described mineral survey furnishes such an accurate description of all claims embraced within the survey that it will, if incorporated into a patent, serve fully to identify the premises and that references are made in the survey to natural objects or permanent monuments so that the location of the claims will be perpetuated and fixed.

I FURTHER CERTIFY That the record reveals not less than \$500 worth of labor has been expended for improvements upon or for the benefit of each of the lode claims embraced within the survey and that the improvements were made by the claimant or his grantors.

Date

Jan. 15, 1962

Signature of Office Cadastral Engineer

Lester S. Mann

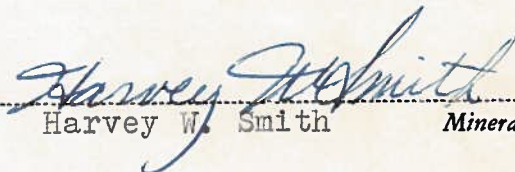
Lester S. Mann

UNITED STATES
DEPARTMENT OF THE INTERIOR
BUREAU OF LAND MANAGEMENT

REPORT OF EXPENDITURES UPON MINING CLAIM,
FILED BY MINERAL SURVEYOR
AFTER RETURN OF SURVEY

I, Harvey W. Smith, Mineral Surveyor,
do certify that in pursuance of instructions received from the Cadastral Engineer, Phoenix, Ariz.
dated June 4,, 1952, I have made a personal and thorough examination upon the premises,
to ascertain the value of the labor expended and improvements made by claimant... or his
grantors upon the mining claim of Alma E. Bigler and
Bruno Rojewski
, known as the Percy Rufus #s 1 & 2, Paradise
Mesa Nos. 1 thru 8 and Blackstick #s 1 & 2, situate in
Mogollon mining district, Coconino
County, Arizona, in Section 19, 20, 29 & 30, Township
No. 11 N., Range No. 15 E., G. & S. R. B. & M., surveyed by me
Nov. 15 - Dec. 13, 1958, and designated as Survey No. 4464;
that the value of the labor so expended and improvements so made are as fully stated in my report of said exam-
ination, hereto attached; that the character, extent, location, and itemized value of said improvements are speci-
fied therein with particularity and full detail; and that no portion of said labor or improvements, so credited
to this claim has been included in the estimate of expenditures upon any other claim.

I certify that the statements made by me in this report are true, complete, and correct to the best of my
knowledge and belief, and are made in good faith.¹


Harvey W. Smith Mineral Surveyor.

¹ Title 18, U. S. C., sec. 1001, makes it a crime for any person knowingly and willfully to make to any department or agency of the United States any false, fictitious or fraudulent statements or representations as to any matter within its jurisdiction.

SURVEY NO. 4464

1

Chalox
Feet

SUPPLEMENTAL EXPENDITURES REPORT NO. 3

The improvements and the value of the labor and improvements made since the second report of supplemental expenditures upon or for the benefit of each of the lode locations embraced in said mining claim by the claimant or his grantors are as follows;

- | | |
|--------|---|
| No. 3 | A pit, the NW Cor. of which bears S. 15°W., 270 ft. dist. from Cor. No. 2 of the Percy Rufus #1 lode; 4x4 ft. in size, 3½ ft. deep.
Value, \$25. |
| No. 4 | A pit, the NW Cor. of which bears S. 15°W., 280 ft. dist. from Cor. No. 2 of the Percy Rufus #1 lode; 3x5 ft. in size, 3 ft. deep.
Value, \$25. |
| No. 7 | A pit, the NW Cor. of which bears S. 63° E., 470 ft. dist. from Cor. No. 1 of the Percy Rufus #2 lode; 3x4 ft. long, 2 ft. deep.
Value, \$15. |
| No. 8 | A pit, the NW Cor. of which bears S. 61°30' E., 490 ft. dist. from Cor. No. 1 of the Percy Rufus #2 lode; 3x11 ft. in size, 4 ft. deep.
Value, \$50. |
| No. 9 | A pit, the NW Cor. of which bears S. 16°E., 130 ft. dist. from Cor. No. 1 of the Percy Rufus #2 lode; 2½x12 ft. in size, 5 ft. deep.
Value, \$50. |
| No. 8 | A pit, the NW Cor. of which bears S. 71°30' E., 460 ft. dist. from Cor. No. 1 of the Blackstick #2 lode; 2½x3½ ft. in size, 3 ft. deep.
Value, \$20. |
| No. 14 | A pit, the NW Cor. of which bears S. 6°W., 1000 ft. dist. from Cor. No. 1 of the Paradise Mesa No. 1 lode; 4x15 ft. in size, 6 ft. deep.
Value, \$100. |
| No. 14 | A pit, the NW Cor. of which bears S. 22°E., 500 ft. dist. from Cor. No. 1 of the Paradise Mesa No. 3 lode; 2½x12 ft. in size, 6 ft. deep.
Value, \$70. |
| No. 15 | A pit, the NW Cor. of which bears S. 19°30' E., 510 ft. dist. from Cor. No. 1 of the Paradise Mesa No. 3 lode; 2½x12 ft. in size, 4 ft. deep.
Value, \$50. |
| No. 13 | A pit, the NW Cor. of which bears S. 8°E., 680 ft. dist. from Cor. No. 1 of the Paradise Mesa No. 5 lode; 8x12 ft. in size, 2 ft. deep.
Value, \$75. |

UNITED STATES
DEPARTMENT OF THE INTERIOR
BUREAU OF LAND MANAGEMENT

CERTIFICATE OF SURVEYOR

_____, 19_____

I, _____,
 Mineral Surveyor, hereby certify upon honor that in pursuance of an order received from the _____
 _____, at _____
 dated _____, I have faithfully and correctly executed the survey of
 the mining claim of _____,
 known as the _____
(Lode, placer, or mill site)
 situate in _____,
 T. _____, R. _____, Meridian, _____, and
(State)
 designated as Survey No. _____, which is represented in the foregoing field notes as having been
 executed by me and under my direction, and that said survey has been made in strict conformity with said order,
 the Manual of Instructions for the Survey of the Public Lands of the United States, and in the specific manner
 described in the foregoing field notes, and I do further certify that the labor expended and improvements made
 upon or for the benefit of the _____ location(s) embraced in the said mining claim by
(Lode or placer)
 claimant(s) or _____ grantors are fully stated in my report therein, and that the character,
 extent, location, and itemized value thereof are specified therein with particularity and full detail, and that no
 portion of, or interest in, said labor and improvements so credited to this claim has been included in the estimate
 of expenditures upon any other claim.

(Place)

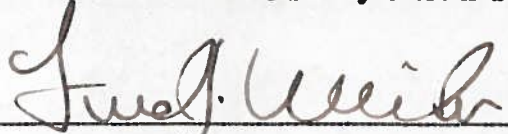
(Mineral Surveyor)

CERTIFICATE OF APPROVAL

Bureau of Land Management, Survey Office
(Office)
 Phoenix, Arizona July 26, 1962
(Place) (Date)

The foregoing ^{supplemental} field notes of mineral survey No. 4464, in Mogollon Mining District
 Secs. 19, 20, 29 & 30, T. 11 N., R. 15 E., G. & S. R. Meridian,
 Arizona, executed by Harvey W. Smith, Mineral Surveyor,
(State)

under order dated _____, having been critically examined and the necessary
 corrections made prior to their certification by the surveyor, the field notes and the survey therein described
 are hereby approved.


 Fred J. Weiler
 State Director
(Title)

CERTIFICATE OF TRANSCRIPT

I CERTIFY that the foregoing transcript of field notes of the above described mineral survey No. _____
 is a true copy of the original field notes.

(Title)

Notice of Mining Location

LODE CLAIM

TO ALL WHOM IT MAY CONCERN:

This Mining Claim, the name of which is the Percy Rufus #1

Mining Claim, situate on lands belonging to the United States of America, and in which there are valuable mineral deposits, was entered upon and located for the purpose of exploration and purchase by John H. Ballard, France M. Willis and Derrel L. Vandiviere, citizens of the

United States

(Locator must insert either "a citizen of the United States," or "who has declared his intention to become a citizen of the United States.")
the undersigned, on the 31st day of August, 19 54

The length of this claim is 1500 feet,
and 1 claim 1500 feet,
in a Easterly direction, and
600 feet in a Southerly direction, from
the center of the discovery shaft, at which this notice is posted, lengthwise of the claim, together with
 feet in width of the surface grounds, on each side
of the center of said claim. The general course of the lode deposit and premises is from the East
 to the West

The claim is situated and located in the Mongollon Rim Mining District, in
Coconino County, in the State of Arizona, about 15 Miles
in a Southwesterly direction from Heber
in SE $\frac{1}{4}$ Sec. 20., Township 11 North, Range 15E^Ast

The surface boundaries of the claim are marked upon the ground as follows: Beginning at

at a point in a Easterly direction 1500 feet from
the discovery shaft (at which this notice is posted), being in the center of the East
end line of said claim; thence 600 feet to a Stake
 , being the Northeast corner of said claim; thence
3000 feet to a Stake, being at the
Northwest corner of said claim; thence 600 feet
to a Stake at the center of the West end of said claim;
thence 600 feet to a Stake being at the
Southwest corner of said claim; thence 3000 feet
to a stake at the Southeast corner of said claim;
thence 1500 feet to the place of beginning.

Dated and posted on the grounds this 31st day of August, 19 54

No. 4972

RECORDED AT REQUEST OF John Ballard
September 10th A. D. 1954 At 9:00 o'clock A. M
In Book 58 Official Recs. Page 125
Records of Coconino County, Ariz.

John Ballard
France M. Willis
Derrel L. Vandiviere

BOOK 58 PAGE 125

By Deputy

AMENDED *John M. Sheraton* County Recorder

Notice of Mining Location

LODE CLAIM

43

TO ALL WHOM IT MAY CONCERN:

This Mining Claim, the name of which is the PERCY RUFUS #1 Mining Claim, situate on lands belonging to the United States of America, and in which there are valuable mineral deposits, was entered upon and located for the purpose of exploration and purchase by original locators named below, on the 31st day of August, 1954, title acquired by ALMA E. BIGLER and BRUNO ROJEWSKI, citizens of the United States.

(Locator must insert either "a citizen of the United States" or "who has declared his intention of becoming a citizen of the United States.")

the undersigned, on the 25th day of October, 1956

The length of this claim is 1500 feet, and we claim 1200 feet,

in a n Easterly direction and 300 feet in a Westerly direction from

the center of the discovery shaft, at which this notice is posted, lengthwise of the claim, together with 300 feet in width of the surface grounds, on each side of the center of said claim. The general course of the lode deposit and premises is from the East to the West

The claim is situated and located in the Mogollon Rim Mining District, in Coconino County, in the State of Arizona, about one-half mile in a n Easterly direction from Rainbow Mining Camp, in Section 20, T. 11 N., R. 15 E., South of the Heber-Young Highway.

The surface boundaries of the claim are marked upon the ground as follows: Beginning at

at a point in a n Easterly direction 1200 feet from the discovery shaft (at which this notice is posted), being in the center of the East end line of said claim; thence North 300 feet to a monument, being the Northeast corner of said claim; thence West 1500 feet to a monument, being at the Northwest corner of said claim; thence South 300 feet to a monument at the center of the West end of said claim; thence South 300 feet to a monument being at the Southwest corner of said claim; thence East 1500 feet to a monument at the Southeast corner of said claim; thence North 300 feet to the place of beginning.

All done under the provisions of the laws of the United States, and the State of Arizona.

This is an amended Location Notice of the Percy Rufus #1

Mining Claim, located by John Ballard aka John H. Ballard, France M. Willis and Derrel L. Vandiviere on the 31st day of August, 1954, and recorded in Book 58 of Record of Mines, at

page 125, in the office of the County Recorder of the aforesaid County of Coconino, to which reference is hereby made, and this amended Location Notice is made and posted to

correct errors in the description in the said original Location Notice and in compliance with the original ground monuments. Dated and posted on the grounds this 20th day of September, 19 58

Alma E. Bigler
Bruno Rojewski

Notice of Mining Location

LODE CLAIM

TO ALL WHOM IT MAY CONCERN:

This Mining Claim, the name of which is the Percy Rufus # 2

Mining Claim, situate on lands belonging to the United States of America, and in which there are valuable mineral deposits, was entered upon and located for the purpose of exploration and purchase by John H. Ballard, France M. Willis and Derrel L. Vandiviere, citizens of the United States

(Locator must insert either "a citizen of the United States," or "who has declared his intention to become a citizen of the United States.")

the undersigned, on the 31st day of August, 19 54.

The length of this claim is 1500 feet,

and 1 claim 1500 feet,

in a Westerly direction, and

600 feet in a Southerly direction, from

the center of the discovery shaft, at which this notice is posted, lengthwise of the claim, together with

600 feet in width of the surface grounds, on each side

of the center of said claim. The general course of the lode deposit and premises is from the east

west

The claim is situated and located in the Mongollon Rim Mining District, in

Coconino County, in the State of Arizona, about 15 Miles

in a Southwesterly direction from Heber

in SE 1/4 Sec. 20, Township 11 North, Range 15 East.

The surface boundaries of the claim are marked upon the ground as follows: Beginning at

at a point in a Easterly direction 1500 feet from

the discovery shaft (at which this notice is posted), being in the center of the East

end line of said claim; thence 600 feet to a stake

, being the Northeast corner of said claim; thence

3000 feet to a stake, being at the

northwest corner of said claim; thence 600 feet

to a stake at the center of the West end of said claim;

thence 600 feet to a stake being at the

Southwest corner of said claim; thence 3000 feet

to a stake at the Southeast corner of said claim;

thence 1500 feet to the place of beginning.

Dated and posted on the grounds this 31st day of August, 19 54

No. 4973

RECORDED AT REQUEST OF John Ballard

September 10th A. D. 19 54 At 9:00 o'clock A.M

In Book 88 Official Recs. Pages 126

John Ballard
France M. Willis
Derrel L. Vandiviere

No. 6115 - Notice of Location of Lode Claim
Maricopa County Recorder
Demate

RECORDED AT REQUEST OF Joseph H. Morgan
September 24th A. D. 19 58 At 10:00 o'clock A.M.

In Book 127 Pages 15

of "Official Records" of Coconino County, Ariz.

AMENDED

By Alma E. Bigler County Recorder

Notice of Mining Location

LODE CLAIM

TO ALL WHOM IT MAY CONCERN:

PERCY RUFUS #2

This Mining Claim, the name of which is the _____ Mining Claim, situate on lands belonging to the United States of America, and in which there are valuable mineral deposits, was entered upon and located for the purpose of exploration and purchase by original locators named below, on the 31st day of August, 1954, title acquired by ALMA E. BIGLER and BRUNO ROJEWSKI, citizens of the United States,

(Locator must insert either "a citizen of the United States" or "who has declared his intention of becoming a citizen of the United States.")

the undersigned, on the 25th day of October, 19 56

The length of this claim is 1500 feet, and we claim 100 feet,

in a Northern direction and 1400 feet in a Southern direction from

the center of the discovery shaft, at which this notice is posted, lengthwise of the claim, together with 300 feet in width of the surface grounds, on each side of the center of said claim. The general course of the lode deposit and premises is from the North to the South

The claim is situated and located in the Mogollon Rim Mining District, in Coconino County, in the State of Arizona, about 3/4 mile in a Southeastern direction from Rainbow Mining Camp, Situated and located in Section 20, T. 11 N., R. 15 E., South of the Heber-Young Highway.

The surface boundaries of the claim are marked upon the ground as follows: Beginning at _____

at a point in a North direction 100 feet from the discovery shaft (at which this notice is posted), being in the center of the North end line of said claim; thence West 300 feet to a monument, being the Northwest corner of said claim; thence South 1500 feet to a monument, being at the Southwest corner of said claim; thence East 300 feet to a monument at the center of the South end of said claim; thence East 300 feet to a monument being at the Southeast corner of said claim; thence North 1500 feet to a monument at the Northeast corner of said claim; thence West 300 feet to the place of beginning.

All done under the provisions of the laws of the United States, and the State of Arizona.

This is an amended Location Notice of the Percy Rufus #2 Mining Claim, located by John Ballard aka John H. Ballard, France M. Willis and Derrel L. Vandiviere on the 31st day of August, 19 54, and recorded in Book 58 of Record of Mines, at page 126, in the office of the County Recorder of the aforesaid County of Coconino, to which reference is hereby made, and this amended Location Notice is made and posted to

with correct errors in the description in the said original Location Notice and in compliance with the original ground monuments. Dated and posted on the grounds this 20th day of September, 19 58

Alma E. Bigler
Bruno Rojewski

Notice of Mining Location

LODE CLAIM

TO ALL WHOM IT MAY CONCERN:

This Mining Claim, the name of which is the Paradise Mass No. 1
 Mining Claim, situate on lands belonging to the State of Arizona, and in which there are valuable mineral deposits, was entered upon and located for the purpose of exploration and lease by
Alma Bigler & Dorothy Bigler, Husband & Wife,
Citizens of the United States

(Locator must insert either "a citizen of the United States" or "who has declared his intention of becoming a citizen of the United States.")

the undersigned, on the 20 day of July, 1955

The length of this claim is 1500 feet,
 and 600 feet,
 in a Northerly direction and 900
Southerly
 feet in a Southerly direction from
 the center of the discovery shaft, at which this notice is posted, lengthwise of the claim, together with 300 feet in width of the surface grounds, on each side of the center of said claim. The general course of the lode deposit and premises is from the Southeast to the Northwest.

The claim is situated and located in the Marathon Rim Mining District, in Cocconino County, in the State of Arizona, about One half mile south of in a Southerly direction from Rainbow Mining Camp

Situated and Located in Sec. 19-T-11-N-R-15-E
 (Location by legal subdivision).

The surface boundaries of the claim are marked upon the ground as follows: Beginning at a point

at a point in a northerly direction 600 feet from the discovery shaft (at which this notice is posted), being in the center of the north end line of said claim; thence 300 westernly feet to a monument, being the northwest corner of said claim; thence 1500 southerly feet to a monument, being at the southwest corner of said claim; thence 300 feet to a monument, at the center of the south end of said claim; thence 300 feet to a monument, being at the southeast corner of said claim; thence 1500 northerly feet to a monument, at the northeast corner of said claim; thence 300 westernly feet to the place of beginning.

Dated and posted on the grounds this 20 day of July, 1955

No. 9172

Alma Bigler
Dorothy Bigler

RECORDED AT REQUEST OF Alma Bigler
October 22nd A. D. 1955 At 9:00 o'clock A.M.
 in Book 82 Official Recs. 342

Records of Coconino County, Ariz.

Edna Mae Thornton County Recorder

By Edna M. Thornton Deputy

Amendment to - Book 82 Page 342
Notice of Mining Location

47

LODE CLAIM

TO ALL WHOM IT MAY CONCERN:

This Mining Claim, the name of which is the Paradise Mesa No. 1 Mining Claim, situate on land belonging to the United States of America, and in which there are valuable mineral deposits, was entered upon and located for the purpose of exploration and purchase by

Alma Bigler and Bruno Rojewski
both Citizens of United States

(Locator must insert either "A Citizen of the United States," or "Who has declared his intention to become a Citizen of the United States.")
the undersigned, on the 20 day of July, 1957

The length of this claim is 1500 feet and 600 claim 600 feet in a Northern direction and 900 feet in a Southern direction from the center of the discovery shaft, at which this notice is posted, lengthwise of the claim together with 300 feet in width of the surface grounds, on each side of the center of said claim. The general course of the lode deposit and premises is from the South east to the North west

The claim is situated and located in the Mogollon Rim Mining District, in Coconino county, in the State of Arizona, about 1/2 mile south in a southern direction from 1/4 Rainbow Mining Camp on the Heber Young highway situated and located in Sec. 20 Twp. 11 N - R - 15 - E

The surface boundaries of the claim are marked upon the ground as follows:
Beginning at 203 feet N.E. from the government survey marker 1/4 sec. post between Sec. 19-20, establishing the N.W. corner at a point in a Northern direction 600 feet from the discovery shaft (at which this notice is posted), being in the center of the North east end line of said claim; thence 300 feet west feet to a Monument, being the North west corner of said claim; thence 1500 South feet to a Monument being at the South west corner of said claim; thence 300 feet to a Monument at the center of the South end of this claim; thence 300 feet to a Monument being at the South east corner of said claim; thence 1500 North feet to a Monument at the North east corner of said claim; thence 300 feet to the place of beginning.

Dated and posted on the ground this 20 day of July Aug., 1957
Alma E. Bigler Locator(s)
Bruno Rojewski Witness

STATE OF ARIZONA }
COUNTY OF Coconino } ss. 4466

I hereby certify that the within instrument was filed and recorded at request of Bruno Rojewski

Witness my hand and official seal the day and year aforesaid.

Alma M. [Signature]
County Recorder.

By _____ Deputy Recorder.

on August 7th, 1957 at _____

9:00 A.M. Book 109 Official Recs. Fee \$1.00

Page 126

Indexed	Photostat Compared	Blotted

This claim had been located from 1953-1954

Lode Mining No. 1, Sec. 20, Twp. 11 N. & 15 E., Coconino Co., Arizona

Notice of Mining Location

LODE CLAIM No. 9173

RECORDED AT REQUEST OF Alma Bigler
October 22nd A. D. 19 55 At 9:00 o'clock A.M.
In Book 82 Official Recs Pages 343

Records of Cocoonino County, Ariz.
Edna Mae Thornton County Recorder

TO ALL WHOM IT MAY CONCERN:

This Mining Claim, the name of which is the Paradise Mine Mining Claim, situate on lands belonging to the State of Arizona, and in which there are valuable mineral deposits, was entered upon and located for the purpose of exploration and lease by

Alma Bigler & Dorothy Bigler, Husband & Wife,
Citizens of the United States

(Locator must insert either "a citizen of the United States" or "who has declared his intention of becoming a citizen of the United States.")

the undersigned, on the 20 day of July, 1955.

The length of this claim is 1500 feet,
and I claim 750 feet,
in a Northerly direction and 750
feet in a Southerly direction from
the center of the discovery shaft, at which this notice is posted, lengthwise of the claim, together with 300 feet in width of the surface grounds, on each side of the center of said claim. The general course of the lode deposit and premises is from the

Southeast to the Northwest

The claim is situated and located in the Mogollon Rim Mining District, in Cocoonino County, in the State of Arizona, about One half mile south of in a Southerly direction from Rainbow Mining Camp

Situated and located in Sec. 20-7-11-N-R-15E (Location by legal subdivision).

The surface boundaries of the claim are marked upon the ground as follows: Beginning at a point

~~Situated and located in Sec. 20, 7~~
at a point in a northerly direction 750 feet from the discovery shaft (at which this notice is posted), being in the center of the north end line of said claim; thence 300 westernly feet to a monument, being the northwest corner of said claim; thence 1500 southerly feet to a monument, being at the southwest corner of said claim; thence 300 feet to a monument at the center of the south end of said claim; thence 300 feet to a monument being at the southeast corner of said claim; thence 1500 northerly feet to a monument at the northeast corner of said claim; then 300 westernly feet to the place of beginning.

Dated and posted on the grounds this 20 day of July, 1955.

Alma Bigler
Dorothy Bigler

Notice of Mining Location

LODE CLAIM

TO ALL WHOM IT MAY CONCERN:

This Mining Claim, the name of which is the Paradise Mesa No 2 Mining Claim, situate on land belonging to the United States of America, and in which there are valuable mineral deposits, was entered upon and located for the purpose of exploration and purchase by

Alma Bigler and Bruno Rojewski both citizens of United States (Locator must insert either "A Citizen of the United States," or "Who has declared his intention to become a Citizen of the United States.")

the undersigned, on the 20 day of July, 1957

The length of this claim is 1500 feet and we claim 750 feet in a Northern direction and 750 feet in a Southern direction from the center of the discovery shaft, at which this notice is posted, lengthwise of the claim together with 300 feet in width of the surface grounds, on each side of the center of said claim. The general course of the lode deposit and premises is from the South east to the North west

The claim is situated and located in the Mogollon Rim Mining District, in Coconino county, in the State of Arizona, about half mile in a Southern direction from Rainbow Mining Camp, situated and located in Sec. 20 Twp. 11 N - R - 15 E

The surface boundaries of the claim are marked upon the ground as follows:

Beginning at a point in a Northern direction 750 feet from the discovery shaft (at which this notice is posted), being in the center of the North end line of said claim; thence 300 west feet to a Monument, being the North west corner of said claim; thence 1500 South feet to a monument being at the Southwest corner of said claim; thence 300 east feet to a Monument at the center of the South end of this claim; thence 300 east feet to a Monument being at the South east corner of said claim; thence 1500 north feet to a Monument at the North east corner of said claim; thence 300 west feet to the place of beginning.

Dated and posted on the ground this 22 day of Aug. 1957

Alma E. Bigler, Bruno Rojewski (Witness: Thomas Binder) Locator(s)

STATE OF ARIZONA } ss. 4467 COUNTY OF Coconino

I hereby certify that the within instrument was filed and recorded at request of Bruno Rojewski

Witness my hand and official seal the day and year aforesaid.

Clara M. Sharpton County Recorder

By Deputy Recorder

on August 7th, 1957 at 9:00 A.M. Book 109 Official Recs. Fee \$1.00 Page 127

Table with 3 columns: Indexed, Photostat Compared, Blotted

This claim has been located from 3-1957

Line running N 10 degrees W and line running E 80 degrees 67' 0"

Notice of Mining Location

LODE CLAIM

TO ALL WHOM IT MAY CONCERN:

This Mining Claim, the name of which is the Paradise Mesa No. 3
 Mining Claim, situate on lands belonging to the State of Arizona, and in which there are valuable mineral deposits, was entered upon and located for the purpose of exploration and lease by
Alma Bigler & Dorothy Bigler, Husband & Wife
 Citizens of the United States

(Locator must insert either "a citizen of the United States" or "who has declared his intention of becoming a citizen of the United States.")

the undersigned, on the 20 day of July, 1955.

The length of this claim is 1500 feet,
 and 300 feet,
 in a Northerly direction and 1200
Southerly direction from
 the center of the discovery shaft, at which this notice is posted, lengthwise of the claim, together with 300 feet in width of the surface grounds, on each side of the center of said claim. The general course of the lode deposit and premises is from the Southeast to the Northwest.

The claim is situated and located in the Magallon Rim Mining District, in Gaconino County, in the State of Arizona, about one half mile in a southernly direction from The Rainbow Mining Camp

Situated and located in Sec 20
T-11-N-R-15-E (Location by legal subdivision).

The surface boundaries of the claim are marked upon the ground as follows: Beginning at a point

at a point in a northerly direction 300 feet from the discovery shaft (at which this notice is posted), being in the center of the north end line of said claim; thence 300 ft. westernly feet to a monument, being the Northwest corner of said claim; thence 1500 ft. southernly feet to a monument, being at the Southwest corner of said claim; thence 300 feet to a monument at the center of the South end of said claim; thence 300 feet to a monument being at the southeast corner of said claim; thence 1500 ft. northerly feet to a monument at the northeast corner of said claim; thence 300 ft. westernly feet to the place of beginning.

Dated and posted on the grounds this 20 day of July, 1955.

9174

Alma Bigler
Dorothy Bigler

RECORDED AT REQUEST OF Alma Bigler
October 22nd A. D. 1955 At 9:00 o'clock AM
 in Book 82 Official Recs Pages 344

Records of Coconino County, Ariz.
Edna Mae Thornton County Recorder
 By Edna M. Thornton Deputy

Amendment to - Book 82 Page 344
Notice of Mining Location

51

LODE CLAIM

TO ALL WHOM IT MAY CONCERN:

This Mining Claim, the name of which is the Paradise Mesa No. 3
Mining Claim, situate on land belonging to the United States of America, and in which there are valuable mineral deposits, was entered upon and located for the purpose of exploration and purchase by Alma Bigler and Bruno Rojewski
both Citizens of United States
(Locator must insert either "A Citizen of the United States," or "Who has declared his intention to become a Citizen of the United States.")
the undersigned, on the 20 day of July, 1955

The length of this claim is 1500 feet and we claim 300 feet in a Northern direction and 1200 feet in a Southern direction from the center of the discovery shaft, at which this notice is posted, lengthwise of the claim together with 300 feet in width of the surface grounds, on each side of the center of said claim. The general course of the lode deposit and premises is from the South east to the North west

The claim is situated and located in the Mogollon Rim Mining District, in Coconino county, in the State of Arizona, about one half mile in a Southern direction from The Rainbow Mining Camp, situated and located in Sec. 20 T-11-N.R-15-E

The surface boundaries of the claim are marked upon the ground as follows:

Beginning at.....
at a point in a Northern direction 300 feet from the discovery shaft (at which this notice is posted), being in the center of the North end line of said claim; thence 300 ft. west feet to a Monument, being the North west corner corner of said claim; thence South 1500 feet to a Monument being at the South west corner of said claim; thence east 300 feet to a Monument at the center of the South end of this claim; thence east 300 feet to a Monument being at the South east corner of said claim; thence North 1500 feet to a Monument at the North east corner of said claim; thence West 300 feet to the place of beginning.

Dated and posted on the ground this 20 day of July Aug., 1957
Thomas Kunder Alma E. Bigler
Witness Bruno Rojewski Locator(s)

STATE OF ARIZONA }
COUNTY OF Coconino } ss. 4468

Witness my hand and official seal the day and year aforesaid.

I hereby certify that the within instrument was filed and recorded at request of Bruno Rojewski

Alma M. Hunter
County Recorder.

By Deputy Recorder.

on August 7th, 1957 at 9:00 A. M., Book 109 Fee \$1.00
Official Recs.
Page 128

Indexed	Photostat Compared	Blotted
---------	--------------------	---------

This claim had been located June 3, 1955

Line Numbering 78 down 234 and line Numbering 824 down 670

Notice of Mining Location

LODE CLAIM

TO ALL WHOM IT MAY CONCERN:

This Mining Claim, the name of which is the Paradise Mesa No. 4 Mining Claim, situate on lands belonging to the United States of America, and in which there are valuable mineral deposits, was entered upon and located for the purpose of exploration and purchase by Alma E. Bigler + Dorothy P Bigler Both Citizens of U.S.A.

(Locator must insert either "a citizen of the United States" or "who has declared his intention of becoming a citizen of the United States.")
the undersigned, on the 18 day of April, 1955

The length of this claim is 1500 feet,
and we claim 250 feet,
in a Northerly direction and 1250
feet in a Southerly direction from
the center of the discovery shaft, at which this notice is posted, lengthwise of the claim, together with 300 feet in width of the surface grounds, on each side of the center of said claim. The general course of the lode deposit and premises is from the South to the North

The claim is situated and located in the Mogollon Mining District in Cocino County, in the State of Arizona, about
in a _____ direction from
located in the SW quarter of Sect 20 T 11 N. Range 15 E

The surface boundaries of the claim are marked upon the ground as follows: Beginning at Bounded by four corner posts and of north and South center end.

at a point in a Northerly direction 250 feet from the discovery shaft (at which this notice is posted), being in the center of the North end line of said claim; thence 300 feet to a post, being the Northwest corner of said claim; thence 1500 feet to a post being at the corner of said claim; thence 300 feet to a post at the center of the South end of said claim; thence 300 feet to a post being at the SE corner of said claim; thence 1500 feet to a post at the NE corner of said claim; thence 300 feet to the place of beginning.

Dated and posted on the grounds this 18 day of April, 1955

No. 3662

RECORDED AT REQUEST OF Alma E. Bigler

April 19th A. D. 1955 At 9:00 o'clock AM

In Book 72 Official Recs. Pages 133

Records of Coconino County, Ariz.

SUNLAND PUBLICATIONS, Inc., Wickenburg, Arizona

By Edna Mae Thornton County Recorder

By Edna S. Bushopp Deputy

Amendment to - Book 72 Page 133
Notice of Mining Location
LODE CLAIM

TO ALL WHOM IT MAY CONCERN:

This Mining Claim, the name of which is the Paradise Mesa No. 4

Mining Claim, situate on land belonging to the United States of America, and in which there are valuable mineral deposits, was entered upon and located for the purpose of exploration and purchase by Alma Bigler and Bruno Rojewski

1st Citizens of United States
(Locator must insert either "A Citizen of the United States," or "Who has declared his intention to become a Citizen of the United States.")

the undersigned, on the 18 day of April, 1955

The length of this claim is 1500 feet and we claim 250 feet in a Northern direction and 1250 feet in a Southern direction from the center of the discovery shaft, at which this notice is posted, lengthwise of the claim together with 300 feet in width of the surface grounds, on each side of the center of said claim. The general course of the lode deposit and premises is from the South to the North.

The claim is situated and located in the Mogollon Rim Mining District, in Coconino county, in the State of Arizona, about one half mile in a South eastern direction from The Painless Mining Camp, located in Sec. 20 Twp 11 N. R 15 E

The surface boundaries of the claim are marked upon the ground as follows:

Beginning at

at a point in a Northern direction 300 feet from the discovery shaft (at which this notice is posted), being in the center of the North

end line of said claim; thence West 300 feet to a Monument, being the North west corner of said claim;

thence South 1500 feet to a Monument being at the South west corner of said claim; thence East 300 feet

to a Monument at the center of the South end of this claim;

thence East 300 feet to a Monument being at the South east corner of said claim; thence North 1500 feet

to a Monument at the North east corner of said claim; thence West 300 feet to the place of beginning.

Dated and posted on the ground this 18th day of April, 1955

Thomas Reiker
Witness

Alma E. Bigler
Bruno Rojewski
Locator(s)

STATE OF ARIZONA }
COUNTY OF Coconino } ss. 4469

I hereby certify that the within instrument was filed and recorded at request of Bruno Rojewski

Witness my hand and official seal the day and year aforesaid.

Alma M. Hunt
County Recorder.

By _____ Deputy Recorder.

on August 7th, 1957 at

9:00 A. M., Book 109 Fee \$1.00
109 Official Recs.

Page 129

Indexed	Photostat Compared	Blotted



This claim had been located June 3 1955

This claim was located June 3 1955 and since re-mining 8 24 June 67 0 5.

Notice of Mining Location

RECORDED AT REQUEST OF Alma Bigler
 No. 73
 October 22nd A. D. 1955 At 9:00 o'clock A.M.
 In Book 82 Official Recs. pages 345
 Records of Coconino County, Ariz.
 Edna Mae Thornton County Recorder
 By Edna M. Thornton Deputy

TO ALL WHOM IT MAY CONCERN:

This Mining Claim, the name of which is the Paradise Mesa No. 5
 Mining Claim, situate on lands belonging to the State of Arizona, and in which there are valuable mineral deposits, was entered upon and located for the purpose of exploration and lease by
Alma Bigler & Dorothy Bigler, Husband & Wife
Citizens of the United States

(Locator must insert either "a citizen of the United States" or "who has declared his intention of becoming a citizen of the United States.")

the undersigned, on the 20 day of July, 1955.

The length of this claim is 1500 feet,
 and I claim 900 feet,
 in a northerly direction and 600
southerly direction from
 the center of the discovery shaft, at which this notice is posted, lengthwise of the claim, together with 300 feet in width of the surface grounds, on each side of the center of said claim. The general course of the lode deposit and premises is from the southeast to the northwest.

The claim is situated and located in the Hogollon Rim Mining District, in Coconino County, in the State of Arizona, about one half mile in a southerly direction from The Rainbow Mining Camp

Situated & located in Sect 20
T. 11 N. R. 15 E

(Location by legal subdivision).

The surface boundaries of the claim are marked upon the ground as follows: Beginning at a point

at a point in a northerly direction 900 feet from the discovery shaft (at which this notice is posted), being in the center of the north end line of said claim; thence 300 ft. westernly feet to a monument, being the northwest corner of said claim; thence 1500 ft. southerly feet to a monument, being at the southwest corner of said claim; thence 300 feet to a monument at the center of the south end of said claim; thence 300 feet to a monument being at the southeast corner of said claim; thence 1500 ft. northerly feet to a monument at the northeast corner of said claim; thence 300 feet to the place of beginning.

Dated and posted on the grounds this 20 day of July, 1955.

Alma Bigler
Dorothy Bigler

Amendment to - Book 82 Page 345

Notice of Mining Location

LODE CLAIM

TO ALL WHOM IT MAY CONCERN:

This Mining Claim, the name of which is the Paradise Mesa No. 5 Mining Claim, situate on land belonging to the United States of America, and in which there are valuable mineral deposits, was entered upon and located for the purpose of exploration and purchase by Alma Bigler and Bruno Rojewski both Citizens of United States

(Locator must insert either "A Citizen of the United States," or "Who has declared his intention to become a Citizen of the United States.") the undersigned, on the 20 day of July, 1955

The length of this claim is 1500 feet and we claim 900 feet in a Northern direction and 600 feet in a Southern direction from the center of the discovery shaft, at which this notice is posted, lengthwise of the claim together with 300 feet in width of the surface grounds, on each side of the center of said claim. The general course of the lode deposit and premises is from the South east to the Northwest

The claim is situated and located in the Mogollon Rim Mining District, in Coconino county, in the State of Arizona, about one mile in a Southern direction from The Rainbow Mining Camp, on the Heber Young highway, situated and located in Sec. 20, Twp. 11 N., R. 15 E.

The surface boundaries of the claim are marked upon the ground as follows: Beginning at

at a point in a Northern direction 900 feet from the discovery shaft (at which this notice is posted), being in the center of the North end line of said claim; thence West 300 feet to a Monument, being the North west corner of said claim; thence South 1500 feet to a Monument being at the South west corner of said claim; thence East 300 feet to a Monument at the center of the South end of this claim; thence East 300 feet to a Monument being at the South east corner of said claim; thence North 1500 feet to a Monument at the North east corner of said claim; thence West 300 feet to the place of beginning.

Dated and posted on the ground this 2 day of July, Aug. 1957

Witness James Knicker Alma E. Bigler Bruno Rojewski

STATE OF ARIZONA } ss. 4470 COUNTY OF Coconino

I hereby certify that the within instrument was filed and recorded at request of Bruno Rojewski

Witness my hand and official seal the day and year aforesaid.

Alma M. Shannon County Recorder.

By Deputy Recorder.

on August 7th, 1957 at

9:00 A. M., Book 109 Official Recs. Fee \$1.00

Page 130

Table with 3 columns: Indexed, Photostat Compared, Blotted

Vertical handwritten note on the left margin: This claim had been located June 3 - 1954

Vertical handwritten note on the right margin: James Knicker Twp. 11 N. and lines 6 & 7. Sec. 20.

Notice of Mining Location

LODE CLAIM

TO ALL WHOM IT MAY CONCERN:

This Mining Claim, the name of which is the Paradise Mesa No. 6
 Mining Claim, situate on lands belonging to the State of Arizona, and in which there are valuable mineral deposits, was entered upon and located for the purpose of exploration and lease by
Alma Bigler & Dorothy Bigler, Husband & Wife
Citizens of the United States

(Locator must insert either "a citizen of the United States" or "who has declared his intention of becoming a citizen of the United States.")

the undersigned, on the 20 day of July, 1955

The length of this claim is 1500 feet,
 and I claim 300 feet,
 in a Northerly direction and 1500
Southerly direction from
 the center of the discovery shaft, at which this notice is posted, lengthwise of the claim, together with 300 feet in width of the surface grounds, on each side of the center of said claim. The general course of the lode deposit and premises is from the Southeast to the Northwest.

The claim is situated and located in the Mogollon Mining District, in Coconino County, in the State of Arizona, about one half mile in a southerly direction from The Rainbow Mining Camp

Situated and Located in Sec. 20
T. 20 N. R. 15 E (Location by legal subdivision).

The surface boundaries of the claim are marked upon the ground as follows: Beginning at a point

at a point in a northerly direction 300 feet from the discovery shaft (at which this notice is posted), being in the center of the north end line of said claim; thence 300 ft. western feet to a monument, being the northwest corner of said claim; thence 1500 ft. southerly feet to a monument, being at the southwest corner of said claim; thence 300 feet to a monument at the center of the south end of said claim; thence 300 feet to a monument being at the southeast corner of said claim; thence 1500 ft. northerly feet to a monument at the northeast corner of said claim; thence 300 ft. westernly feet to the place of beginning.

Dated and posted on the grounds this 20 day of July, 1955

No. 9176
Alma Bigler
Dorothy Bigler

RECORDED AT REQUEST OF Alma Bigler
October 22nd A. D. 1955 At 9:00 o'clock A. M.
 In Book 82 Official Recs. Pages 346
 Records of Coconino County, Ariz.
Edna Mae Thornton
 By Edna A. Bushopp Deputy

BOOK 81 PAGE 149

Amendment to - Book 82 Page 346
Notice of Mining Location
 LODE CLAIM

57

TO ALL WHOM IT MAY CONCERN:

This Mining Claim, the name of which is the Paradise Mesa No. 6
 Mining Claim, situate on land belonging to the United States of America, and in which there are valuable mineral deposits, was entered upon and located for the purpose of exploration and purchase by Alma Bigler and Bruno Rojewski
both Citizens of United States
(Locator must insert either "A Citizen of the United States," or "Who has declared his intention to become a Citizen of the United States.")
 the undersigned, on the 20 day of July, 1955

The length of this claim is 1500 feet and we claim 300 feet in a Northern direction and 1200 feet in a Southern direction from the center of the discovery shaft, at which this notice is posted, lengthwise of the claim together with 300 feet in width of the surface grounds, on each side of the center of said claim. The general course of the lode deposit and premises is from the South east to the North west

The claim is situated and located in the Mogollon Rim Mining District, in _____ county, in the State of Arizona, about one mile in a Southern direction from The Rainbow Mining Camp, located and situated on Heber Young Highway in Sec. 20 Twp. 10. R. 15 E.

The surface boundaries of the claim are marked upon the ground as follows:
 Beginning at _____
 at a point in a Northern direction 300 feet from the discovery shaft (at which this notice is posted), being in the center of the North end line of said claim; thence West 300 feet to a Monument being the North west corner of said claim; thence South 1500 feet to a monument being at the South west corner of said claim; thence East 300 feet to a monument at the center of the South end of this claim; thence East 300 feet to a monument being at the South east corner of said claim; thence North 1500 feet to a monument at the North east corner of said claim; thence West 300 feet to the place of beginning.

Dated and posted on the ground this 20 day of July, 1955
Thomas Rieck Witness
Alma E. Bigler and Bruno Rojewski Locator(s)

STATE OF ARIZONA } ss. **4471**
 COUNTY OF Coconino

I hereby certify that the within instrument was filed and recorded at request of Bruno Rojewski

Witness my hand and official seal the day and year aforesaid.
John M. Harston
 County Recorder.

By _____ Deputy Recorder.

on August 7th, 1957 at _____
9:00 A. M. Book 109 Fee \$1.00
131 Official Recs.

Indexed	Photostat Compared	Blotted
---------	--------------------	---------

BOOK 109 PAGE 131

This claim had been located June 3-1954

James Mining 19.8 down 23.10 and lines E 2 W. down 67.0 S.

Notice of Mining Location

LODE CLAIM

TO ALL WHOM IT MAY CONCERN:

This Mining Claim, the name of which is the Paradise Mesa No. 7 Mining Claim, situate on lands belonging to the United States of America, and in which there are valuable mineral deposits, was entered upon and located for the purpose of exploration

and purchase by Alma E. Bigler and Dorothy V. Bigler Both citizens of the U.S.A.

(Locator must insert either "a citizen of the United States" or "who has declared his intention of becoming a citizen of the United States.") the undersigned, on the 18th day of April, 1955

The length of this claim is 1500 feet,

and We claim 918 feet,

in a Northerly direction and 582

feet in a Southerly direction from

the center of the discovery shaft, at which this notice is posted, lengthwise of the claim, to-

gether with 300 feet in width of the surface grounds, on each side of

the center of said claim. The general course of the lode deposit and premises is from the

South to the North

The claim is situated and located in the Mogollon Mining District in

Cochise County, in the State of Arizona, about

in a _____ direction from _____

This claim is bounded by four corner posts and a north and south center end post

The surface boundaries of the claim are marked upon the ground as follows: Beginning at

Located in S. E. Quarter of Sec. 19

and North East quarter of Sec. 30

T. 11 - N. R. 15 - E.

at a point in a Northerly direction 918 feet from

the discovery shaft (at which this notice is posted), being in the center of the

North end line of said claim; thence 300 feet to a Post

being the North West corner of said claim; thence

1500 feet to a Post, being at the

S. W. corner of said claim; thence 300 feet

to a Post at the center of the South end of said claim;

thence 300 feet to a Post being at the

S. E. corner of said claim; thence 1500 feet

to a Post at the N. E. corner of said claim;

thence 300 feet to the place of beginning.

Dated and posted on the grounds this 18 day of April, 1955

No. 3663

RECORDED AT REQUEST OF Alma E. Bigler

April 19th A. D. 1955. At 9:00 o'clock A.M.

In Book 72 Official Recs Pages 134

Records of Cochise County, Ariz.

Edna Mae Thornton

SUNLAND PUBLICATIONS, Inc., Wickenburg, Arizona

By Edward S. Bushopp County Recorder

Deputy

*Alma E. Bigler
Dorothy V. Bigler*

Amendment to - Book 72 Page 134

Notice of Mining Location

59

LODE CLAIM

TO ALL WHOM IT MAY CONCERN:

This Mining Claim, the name of which is the Paradise Mesa No. 7 Mining Claim, situate on land belonging to the United States of America, and in which there are valuable mineral deposits, was entered upon and located for the purpose of exploration and purchase by Alma Bigler and Bruno Rojewski both Citizens of United States (Locator must insert either "A Citizen of the United States," or "Who has declared his intention to become a Citizen of the United States.") the undersigned, on the 18 day of April, 1955

The length of this claim is 1500 feet and we claim 918 feet in a Northern direction and 582 feet in a Southern direction from the center of the discovery shaft, at which this notice is posted, lengthwise of the claim together with 300 feet in width of the surface grounds, on each side of the center of said claim. The general course of the lode deposit and premises is from the South to the North

The claim is situated and located in the Mogollon Rim Mining District, in Coconino county, in the State of Arizona, about one mile in a Southern direction from The Rainbow Mining Camp, located in and situated on the Heber - Yuma highway in Sec. 20, Twp 11 N. R. 15 E

The surface boundaries of the claim are marked upon the ground as follows:

Beginning at at a point in a Northern direction 918 feet from the discovery shaft (at which this notice is posted), being in the center of the North end line of said claim; thence West 300 feet to a Monument being the North West corner of said claim; thence South 1500 feet to a Monument being at the Southwest corner of said claim; thence East 300 feet to a Monument at the center of the South end of this claim; thence East 300 feet to a Monument being at the Southeast corner of said claim; thence North 1500 feet to a Monument at the North East corner of said claim; thence West 300 feet to the place of beginning.

Dated and posted on the ground this 28 day of April Aug 1955

Alma E. Bigler, Bruno Rojewski (Locator(s)) and Thomas Kinder (Witness)

STATE OF ARIZONA } ss. 4472 COUNTY OF Coconino

Witness my hand and official seal the day and year aforesaid.

I hereby certify that the within instrument was filed and recorded at request of Bruno Rojewski

Alma M. Harrison County Recorder

By Deputy Recorder.

on August 7th, 1957 at

9:00 A.M., Book 109 Official Recs. Fee \$1.00

Table with 3 columns: Indexed, Photostat Compared, Blotted

Page 132

This claim had been located June 3 - 1954

James Humming 712 S. Main 23rd W and Linn 69 W. New 6708

Notice of Mining Location

LODE CLAIM

TO ALL WHOM IT MAY CONCERN:

This Mining Claim, the name of which is the Paradise Mesa No. 8
Mining Claim, situate on lands belonging to the State of Arizona, and in which there are valuable mineral deposits, was entered upon and located for the purpose of exploration and lease by
Alma Bigler & Dorothy Bigler, Husband & Wife
Citizens of the United States

(Locator must insert either "a citizen of the United States" or "who has declared his intention of becoming a citizen of the United States.")

the undersigned, on the 20 day of July, 1955

The length of this claim is 1500 feet,
and 1 claim 800 feet,

in a Easterly direction and 700
Westernly direction from

the center of the discovery shaft, at which this notice is posted, lengthwise of the claim, together with 300 feet in width of the surface grounds, on each side

of the center of said claim. The general course of the lode deposit and premises is from the Southeast to the Northwest

The claim is situated and located in the Mogollon Mining District, in Cocconino County, in the State of Arizona, about one half mile

in a southernly direction from The Rainbow Mining Camp

Situated and located in Sec 23
T. 11 N. R. 15 E (Location by legal subdivision).

The surface boundaries of the claim are marked upon the ground as follows: Beginning at a point

at a point in a northernly direction 700 feet from

the discovery shaft (at which this notice is posted), being in the center of the WEST end line of said claim; thence 300 ft. western feet to a monument

, being the northwest corner of said claim; thence 1500 ft. southernly feet to a monument

, being at the southwest corner of said claim; thence 300 feet to a monument

at the center of the south end of said claim; thence 300 feet to a monument

being at the southeast corner of said claim; thence 1500 ft. northernly feet to a monument

at the northeast corner of said claim; thence 300 ft. westernly feet to the place of beginning.

Dated and posted on the grounds this 20 day of July, 1955

9177

Alma Bigler
Dorothy Bigler

RECORDED AT REQUEST OF Alma Bigler
October 22nd 1955 9:00 A.M.
82 Official Recs. 347

Records of Cochise County, Ariz.
Edna Mae Thornton County Recorder
By Edna S. Bushopp Deputy

LODE CLAIM

TO ALL WHOM IT MAY CONCERN:

This Mining Claim, the name of which is the Paradise Mesa No. 8

Mining Claim, situate on land belonging to the United States of America, and in which there are valuable mineral deposits, was entered upon and located for the purpose of exploration and purchase by

Alma Bigler and Bruno Rojewski

both Citizens of United States

(Locator must insert either "A Citizen of the United States," or "Who has declared his intention to become a Citizen of the United States.")

the undersigned, on the 20 day of July, 1955

The length of this claim is 1500 feet and we claim 1200 feet in a

Northern direction and 300 feet in a Southern direction from

the center of the discovery shaft, at which this notice is posted, lengthwise of the claim together

with 300 feet in width of the surface grounds, on each side of the center of said

claim. The general course of the lode deposit and premises is from the South east

to the North west

The claim is situated and located in the Mogollon Rim Mining District, in

Coconino county, in the State of Arizona, about one mile

in a Southern direction from The Rain Tree Mining

Camp, located and situated on Weber - Young

highway in Sec. 20 Twp. 11 N. R. 15 E.

The surface boundaries of the claim are marked upon the ground as follows:

Beginning at

at a point in a Northern direction 1200 feet from

the discovery shaft (at which this notice is posted), being in the center of the North

end line of said claim; thence West 300 feet to a Monument

being the North west corner of said claim;

thence South 1500 feet to a monument being at the

corner of said claim; thence East 300 feet

to a Monument at the center of the South end of this claim;

thence East 300 feet to a monument being at the

South east corner of said claim; thence North 1500 feet

to a Monument at the North east corner of said claim;

thence West 300 feet to the place of beginning.

Dated and posted on the ground this 27 day of Aug., 1957

Thomas Kinder Alma E. Bigler

Bruno Rojewski

Witness

Locator(s)

STATE OF ARIZONA

COUNTY OF Coconino } ss.

4473

Witness my hand and official seal
the day and year aforesaid.

I hereby certify that the within instrument was filed and recorded at

request of Bruno Rojewski

Charles M. Stanton
County Recorder.

By _____ Deputy Recorder.

on August 7th, 1957 at

9:00 A.M., Book 109 Official Recs. Fee \$1.00

Page 133

Indexed	Photostat Compared	Blotted
---------	--------------------	---------

BOOK 109 PAGE 133

This claim had been located since 3-1954

James Mining No. 1. New 23911 and lines 8 & 11. New 6701.

Notice of Mining Location

LODE CLAIM

TO ALL WHOM IT MAY CONCERN:

This Mining Claim, the name of which is the Blackstick # 2

Mining Claim, situate on lands belonging to the United States of America, and in which there are valuable mineral deposits, was entered upon and located for the purpose of exploration and purchase by John H. Ballard, France M. Willis and Derrel L. Vandiviere, citizens of the United States

(Locator must insert either "a citizen of the United States," or "who has declared his intention to become a citizen of the United States.")
the undersigned, on the 31st day of August, 19 54

The length of this claim is 1500 feet,
and 1 claim 1500 feet,
in a Westerly direction, and
600 feet in a Northerly direction, from
the center of the discovery shaft, at which this notice is posted, lengthwise of the claim, together with
feet in width of the surface grounds, on each side
of the center of said claim. The general course of the lode deposit and premises is from the East
to the West

The claim is situated and located in the Mongollon Rim Mining District, in
Coconino County, in the State of Arizona, about 15 Miles
in a Southwesterly direction from Heber
in SE 1/4 Sec. 20 Township 11 North, Range 15 East

The surface boundaries of the claim are marked upon the ground as follows: Beginning at

at a point in a Easterly direction 1500 feet from
the discovery shaft (at which this notice is posted), being in the center of the East
end line of said claim; thence 600 feet to a Stake
3000, being the Northeast corner of said claim; thence
feet to a stake, being at the
Northwest corner of said claim; thence 600 feet
to a stake at the center of the West end of said claim;
thence 600 feet to a Stake being at the
Southwest corner of said claim; thence 3000 feet
to a Stake at the Southeast corner of said claim;
thence 1500 feet to the place of beginning.

Dated and posted on the grounds this 31st day of August, 19 54

No. 4971

RECORDED AT REQUEST OF John Ballard
September 10th A. D. 1954 At 9:00 o'clock A. M
In Book 58 Official Recs. from 124
Book of Coconino County, Ariz.

John Ballard
France M. Willis
Derrel L. Vandiviere

AMENDED
County Recorder

63

Notice of Mining Location

LODE CLAIM

TO ALL WHOM IT MAY CONCERN:

This Mining Claim, the name of which is the BLACKSTICK #2
Mining Claim, situate on lands belonging to the United States of America, and in which there
are valuable mineral deposits, was entered upon and located for the purpose of exploration
and purchase by original locators named below, on the 31st day of August,
1954, title acquired by Alma E. Bigler and Bruno Rojewski, citizens
of the United States,

(Locator must insert either "a citizen of the United States" or "who has declared his intention of becoming a citizen of the United States.")

the undersigned, on the 25th day of October, 19 56

The length of this claim is 1500 feet,
and we claim 1200 feet,
in a n Easterly direction and 300
feet in a Westerly direction from

the center of the discovery shaft, at which this notice is posted, lengthwise of the claim, to-
gether with 300 feet in width of the surface grounds, on each side of
the center of said claim. The general course of the lode deposit and premises is from the
East to the West

The claim is situated and located in the Mogollon Rim Mining District, in
Coconino County, in the State of Arizona, about one-half mile
in a Southeasterly direction from Rainbow Mining Camp,
situated and located in Section 20, T. 11 N., R. 15 E.

The surface boundaries of the claim are marked upon the ground as follows: Beginning
at

at a point in a n Easterly direction 1200 feet from
the discovery shaft (at which this notice is posted), being in the center of the East
end line of said claim; thence North 300 feet to a post
West 1500 feet to a post corner of said claim; thence
Northwest corner of said claim; thence South 300 feet
to a post at the center of the West end of said claim;
thence South 300 feet to a post being at the
Southwest corner of said claim; thence East 1500 feet
to a post at the Southeast corner of said claim;
thence North 300 feet to the place of beginning.

All done under the provisions of the laws of the United States, and the State of Arizona.

This is an amended Location Notice of the BLACKSTICK #2

Mining Claim, located by John Ballard aka John H. Ballard, France M. Willis
and Derrel L. Vandiviers on the 31st

August, 19 54, and recorded in Book 58 of Record of Mines, at
page 124, in the office of the County Recorder of the aforesaid County of Coconino,

to which reference is hereby made, and this amended Location Notice is made and posted to

correct errors in the description in the said original Location Notice and in compliance
with the original ground monuments. Dated and posted on the grounds this 20th day of September, 19 58

Alma E. Bigler
Bruno Rojewski

Notice of Mining Location

LODE CLAIM

TO ALL WHOM IT MAY CONCERN:

This Mining Claim, the name of which is the Blackstick #1

Mining Claim, situate on lands belonging to the United States of America, and in which there are valuable mineral deposits, was entered upon and located for the purpose of exploration and purchase by John H. Ballard, France M. Willis and Derrel L. Vandiviere, citizens of the United States

(Locator must insert either "a citizen of the United States," or "who has declared his intention to become a citizen of the United States.")
the undersigned, on the 31st day of August, 19 54.

The length of this claim is 1500 feet,
and 1 claim 1500 feet,
in a Easterly direction, and
600 feet in a Northerly direction, from
the center of the discovery shaft, at which this notice is posted, lengthwise of the claim, together with
600 feet in width of the surface grounds, on each side
of the center of said claim. The general course of the lode deposit and premises is from the East
to the West.

The claim is situated and located in the Arizona, Mongollon Rim Mining District, in
Coconino County, in the State of Arizona, about 15 Miles
in a S outhwesterly direction from Heber

The surface boundaries of the claim are marked upon the ground as follows: ~~Beginning at~~
SE 1/4 Sec. 20 Township 11 North Range 15 East

at a point in a Easterly direction 1500 feet from
the discovery shaft (at which this notice is posted), being in the center of the East
end line of said claim; thence 600 feet to a Stake
, being the Northeast corner of said claim; thence
3000 feet to a stake, being at the
Northwest corner of said claim; thence 600 feet
to a stake at the center of the West end of said claim;
thence 600 feet to a stake being at the
Southwest corner of said claim; thence 3000 feet
to a stake at the Southeast corner of said claim;
thence 1500 feet to the place of beginning.

Dated and posted on the grounds this 31st day of August, 19 54

No. 4970

John Ballard

John Ballard
France M. Willis
Derrel L. Vandiviere

FILED AT REQUEST OF John Ballard
September 10th A. D. 19 54 At 9:00 o'clock A. M.
58 Official Recs. pages 123

of Coconino County, Ariz.
No. 5111 - NOTICE OF LOCATION OF LODE CLAIM
Deputy

PRINTED IN ARIZONA

RECORDED AT REQUEST OF Joseph H. Morgan
September 24th A. D. 19 58 At 10:00 o'clock A.M.
In Book 127 Pages 16

of "Official Records" of Coconino County, Ariz.
AMENDED
Alma E. Bigler County Recorder
Def y

Notice of Mining Location

LODE CLAIM

65

TO ALL WHOM IT MAY CONCERN:

This Mining Claim, the name of which is the BLACKSTICK #1
Mining Claim, situate on lands belonging to the United States of America, and in which there
are valuable mineral deposits, was entered upon and located for the purpose of exploration
and purchase by original locators named below, on the 31st day of August,
1954, title acquired by ALMA E. BIGLER and BRUNO ROJEWSKI, citizens
of the United States,

(Locator must insert either "a citizen of the United States" or "who has declared his intention of becoming a citizen of the United States.")

the undersigned, on the 25th day of October, 1956.

The length of this claim is 1500 feet,
and we claim 1200 feet,

in a n Eastern direction and 300
feet in a Western direction from

the center of the discovery shaft, at which this notice is posted, lengthwise of the claim, to-
gether with 300 feet in width of the surface grounds, on each side of
the center of said claim. The general course of the lode deposit and premises is from the
East to the West

The claim is situated and located in the Mogollon Rim Mining District, in
Coconino County, in the State of Arizona, about one-half mile
in a Southeastern direction from Rainbow Mining Camp,
situated and located in Sec. 20, T. 11 N., R. 15 E., South of
the Heber-Young Highway.

The surface boundaries of the claim are marked upon the ground as follows: Beginning
at

at a point in a n Eastern direction 1200 feet from
the discovery shaft (at which this notice is posted), being in the center of the East
end line of said claim; thence North 300 feet to a monument
, being the Northeast corner of said claim; thence
West 1500 feet to a monument, being at the
Northwest corner of said claim; thence South 300 feet
to a monument at the center of the West end of said claim;
thence South 300 feet to a monument being at the
Southwest corner of said claim; thence East 1500 feet
to a monument at the Southeast corner of said claim;
thence North 300 feet to the place of beginning.

All done under the provisions of the laws of the United States, and the State of Arizona.

This is an amended Location Notice of the BLACKSTICK #1
Mining Claim, located by John Ballard aka John H. Ballard, France M. Willis
and Derrel L. Vandiviere on the 31st day of
August, 1954, and recorded in Book 58 of Record of Mines, at
page 123, in the office of the County Recorder of the aforesaid County of Coconino,
to which reference is hereby made, and this amended Location Notice is made and posted to

correct errors in the description in the said original Location Notice and in compliance
with the original ground monuments. Dated and posted on the grounds this 20th day of September, 1958

Alma E. Bigler
Bruno Rojewski

UNITED STATES DEPARTMENT OF THE INTERIOR
BUREAU OF LAND MANAGEMENT
ARIZONA STATE OFFICE

NOTICE OF CANCELLATION OF MINERAL SURVEY

The PARADISE MESA NO. 1, PARADISE MESA NO. 2, PARADISE MESA NO. 3, PARADISE MESA NO. 4, PARADISE MESA NO. 5, PARADISE MESA NO. 6, PARADISE MESA NO. 7, PARADISE MESA NO. 8, PERCY RUFUS #1, PERCY RUFUS #2, BLACKSTICK #1 and BLACKSTICK #2 lodes, Mineral Survey No. 4464, located in sections 19, 20, 29 and 30, Township 11 North, Range 15 East, Gila and Salt River Meridian, Arizona, are hereby cancelled.

These claims have not been filed with the Arizona State Office, Bureau of Land Management, in accordance with Section 314, 90 STAT. 2769 (43 U.S.C. 1744).


This cancellation was necessitated to clear the record.

The Mineral Survey Plat shall be noted as follows:

“The PARADISE MESA NO. 1, PARADISE MESA NO. 2, PARADISE MESA NO. 3, PARADISE MESA NO. 4, PARADISE MESA NO. 5, PARADISE MESA NO. 6, PARADISE MESA NO. 7, PARADISE MESA NO. 8, PERCY RUFUS #1, PERCY RUFUS #2, BLACKSTICK #1 and BLACKSTICK #2 lodes, Mineral Survey No. 4464, were cancelled April 4, 2019, by memo 9605 (921), which is now a part of the original field notes.”

April 4, 2019

Date



Chief Cadastral Surveyor of Arizona