

Form 3860-10
(October 1979)
(formerly 3400-11)

UNITED STATES
DEPARTMENT OF THE INTERIOR
BUREAU OF LAND MANAGEMENT

Mineral Survey number
4798

State
Arizona

Land District
Arizona

FIELD NOTES


Of the Survey of the Mining Claim of (name and address of Claimant)
Urangesellschaft U.S.A., Inc.
6000 E. Evans Ave.
Building 3, Suite 200
Denver, Colorado 80222

Known as the (name of group, if any)

CONSISTING OF LOCATIONS NAMED AND LOCATED AS FOLLOWS

| NAME OF LOCATION | DATE | |
|-----------------------|----------|----------|
| | LOCATED | AMENDED |
| Arnold Fraction No. 1 | 2/6/78 | |
| Arnold Fraction No. 2 | 2/6/78 | |
| Dave Fraction No. 1 | 2/21/78 | |
| Conejo No. 7 | 10/29/73 | 10/25/78 |
| Conejo No. 8 | 10/29/73 | 5/16/78 |
| Conejo No. 9 | 10/29/73 | 10/25/78 |
| Conejo No. 10 | 10/29/73 | 5/16/78 |
| Conejo No. 11 | 10/29/73 | 5/16/78 |
| Conejo No. 12 | 10/29/73 | 5/16/78 |
| Conejo No. 13 | 10/29/73 | 5/16/78 |
| Conejo No. 14 | 10/29/73 | 5/16/78 |
| Conejo No. 23 | 10/29/73 | 5/16/78 |
| Conejo No. 24 | 10/29/73 | 5/16/78 |
| Conejo No. 25 | 10/29/73 | 5/16/78 |
| Conejo No. 26 | 10/29/73 | 5/16/78 |
| Conejo No. 27 | 10/29/73 | 10/23/78 |
| Conejo No. 29 | 10/29/73 | 5/16/78 |
| Conejo No. 30 | 10/29/73 | 5/16/78 |
| Conejo No. 31 | 10/29/73 | 5/16/78 |
| Conejo No. 32 | 10/29/73 | 5/16/78 |
| Conejo No. 37 | 10/29/73 | 5/16/78 |
| Tonto No. 25 | 3/10/74 | 5/16/78 |
| Tonto No. 37 | 3/14/74 | 10/25/78 |
| Tonto No. 38 | 3/14/74 | 5/16/78 |
| Tonto No. 39 | 3/14/74 | 5/16/78 |
| Tonto No. 40 | 3/14/74 | 5/16/78 |
| Tonto No. 41 | 3/14/74 | 5/16/78 |
| Tonto No. 42 | 3/14/74 | 5/16/78 |
| Tonto No. 43 | 3/10/74 | 5/16/78 |
| Tonto No. 44 | 3/10/74 | 5/16/78 |
| Tonto No. 45 | 2/23/74 | 5/16/78 |
| Tonto No. 46 | 3/14/74 | 5/16/78 |
| Tonto No. 47 | 3/14/74 | 5/16/78 |
| Tonto No. 48 | 3/14/74 | 5/16/78 |
| Tonto No. 49 | 3/14/74 | 5/16/78 |
| Tonto No. 50 | 3/14/74 | 5/16/78 |
| Tonto No. 51 | 3/14/74 | 5/16/78 |
| Tonto No. 52 | 3/14/74 | 5/16/78 |
| Tonto No. 53 | 3/14/74 | 5/16/78 |
| Tonto No. 54 | 3/14/74 | 5/16/78 |
| Tonto No. 55 | 3/10/74 | 5/16/78 |
| Tonto No. 56 | 3/10/74 | 5/16/78 |
| Tonto No. 57 | 3/14/74 | 5/16/78 |
| Tonto No. 58 | 3/14/74 | 5/16/78 |
| Tonto No. 59 | 3/14/74 | 5/16/78 |
| Tonto No. 60 | 3/14/74 | 5/16/78 |
| Tonto No. 61 | 3/14/74 | 5/16/78 |

| | | | |
|--|----------------------|-----------------------------|-------------------------------------|
| Mining district Harcuvar | | County Yavapai | |
| Section 10, 13 14, 15, 16, 22, 23, 24, 25 | Township 11 North | Range 10 West | Meridian Gila & Salt River |
| Survey commenced 12/1/78 | | Survey completed 5/30/79 | Survey under order dated 12/1/78 |
| Name of Mineral Surveyor Harvey W. Smith | | | |



2
 UNITED STATES
 DEPARTMENT OF THE INTERIOR
 BUREAU OF LAND MANAGEMENT

MINERAL SURVEY NO. 4798

| NAME OF LOCATION | DATE | |
|------------------|----------|----------|
| | LOCATED | AMENDED |
| Tonto No. 62 | 3/14/74 | 5/16/78 |
| Tonto No. 63 | 3/14/74 | 10/23/78 |
| Tonto No. 64 | 3/14/74 | 10/23/78 |
| Tonto No. 65 | 3/14/74 | 10/23/78 |
| Tonto No. 66 | 3/14/74 | 10/23/78 |
| Tonto No. 67 | 3/10/74 | 5/16/78 |
| Tonto No. 68 | 3/10/74 | 5/16/78 |
| Tonto No. 69 | 3/10/74 | 5/16/78 |
| Tonto No. 70 | 3/10/74 | 5/16/78 |
| Tonto No. 71 | 3/10/74 | 5/16/78 |
| Tonto No. 72 | 3/10/74 | 5/16/78 |
| Tonto No. 73 | 3/10/74 | 5/16/78 |
| Tonto No. 75 | 3/22/74 | 5/16/78 |
| Tonto No. 76 | 3/22/74 | 5/16/78 |
| Tonto No. 77 | 3/22/74 | 5/16/78 |
| Tonto No. 78 | 3/22/74 | 5/16/78 |
| Tonto No. 79 | 3/22/74 | 5/16/78 |
| Tonto No. 80 | 3/22/74 | 5/16/78 |
| Tonto No. 81 | 3/22/74 | 5/16/78 |
| Tonto No. 82 | 3/22/74 | 5/16/78 |
| Tonto No. 83 | 3/22/74 | 5/16/78 |
| Tonto No. 84 | 3/22/74 | 5/16/78 |
| Tonto No. 85 | 3/22/74 | 5/16/78 |
| Yucca No. 1 | 11/2/73 | 10/23/78 |
| Yucca No. 3 | 11/2/73 | 10/23/78 |
| Yucca No. 5 | 11/2/73 | 10/23/78 |
| Yucca No. 38 | 11/6/73 | 5/16/78 |
| Yucca No. 39 | 11/6/73 | 5/16/78 |
| Yucca No. 40 | 11/6/73 | 5/16/78 |
| Yucca No. 41 | 11/6/73 | 5/16/78 |
| Yucca No. 42 | 11/6/73 | 5/16/78 |
| Yucca No. 43 | 11/6/73 | 5/16/78 |
| Yucca No. 44 | 11/7/73 | 5/16/78 |
| Yucca No. 45 | 11/7/73 | 5/16/78 |
| Yucca No. 46 | 11/7/73 | 5/16/78 |
| Yucca No. 47 | 11/7/73 | 10/24/78 |
| Yucca No. 48 | 11/7/73 | 5/16/78 |
| Yucca No. 49 | 11/7/73 | 5/16/78 |
| Yucca No. 50 | 11/7/73 | 10/24/78 |
| Yucca No. 74 | 11/20/73 | 5/16/78 |

FEET

This survey was made with a Zeiss theodolite, Model Th 43, No. 92419, having a horizontal circle, 3.86 ins. diam. and a vertical circle 3.35 ins. diam. The circles are graduated in degrees. An optical micrometer, adjustable to the vertical and horizontal circles, permits the reading of angles direct to one minute and estimating to 6 seconds accuracy. The solar observation was made with a Kern Swiss theodolite Model DKM 1, No. 77769, having horizontal and vertical circles, 50 mm. diam. The instruments were in good condition at the time of the survey and all adjustments were in good order.

All azimuths in this record were determined by the method of horizontal-angles-right referred to the meridian determined by the following observation:

February 28, 1979, at Cor. No. 2 of the Yucca No. 43 lode, latitude $34^{\circ}17'22''\text{N.}$, longitude $113^{\circ}17'16.1''\text{W.}$, elevation 2,222 ft. above sea level, and temperature 50°F. , make a series of six altitude observations on the sun for azimuth at approximately equal time intervals, three each with the telescope in direct and reversed positions, observing opposite limbs of the sun, and reading the horizontal angle from a reference point about 670. ft. southeastward SE to the sun.

Mean time of observation,
105th meridian standard
time = $10^{\text{h}}29^{\text{m}}51^{\text{s}}\text{a.m.}$

Declination of sun at mean
time of observation = $7^{\circ}59'12.4''\text{S.}$

Mean observed vertical
angle to sun's center = $41^{\circ}14'12''$

Mean horizontal angle from
reference point to sun's
center = $40^{\circ}33'40''\text{S.E.}$

True bearing to reference
point = $\text{S.}75^{\circ}22'45''\text{E.}$

The lines were measured with a Lufkin steel tape, 300 ft. in length, graduated every foot for 299 ft. and the remaining foot graduated to tenths and hundredths; the tape was compared to an Invar standard tape at the beginning of the survey and found to be correct. In addition to the steel tape, a K & E Auto Ranger infrared distance measuring unit was used to measure some of the lines. Its accuracy was checked against a line measured with the foregoing steel tape.

All lines and connections of this survey were run by direct methods.

The magnetic declination observed at each corner of the survey gave a uniform value of $14^{\circ}30'\text{E.}$

Mineral Survey No. 4798

| FEET | | |
|----------|--|--|
| | <p style="text-align: center;">CONEJO No. 7 LODE</p> <p>At Cor. No. 1 of the Conejo No. 7 lode, identical with the SE cor. of the Tonto No. 17 lode (unsurveyed), the SW cor. of the Tonto No. 16 lode (unsurveyed) and the NW cor. of the Conejo No. 6 lode (unsurveyed).</p> <p>Set an iron post, 30 ins. long, 3/4 in. diam., 18 ins. in the ground, in a concrete and rock base, with a brass cap firmly secured to the iron post, mkd. X C.7 1 U.S.M.S. 4798; from which</p> <p style="padding-left: 40px;">The cor. of secs. 13, 14, 23 and 24, T.11 N., R.10 W., G.& S.R.M., bears S.86°51'12"W., 1,739.09 ft. dist.; monumented with an iron post, 2 ins. diam., 12 ins. above ground, firmly set, with a brass cap properly mkd.</p> <p style="padding-left: 40px;">A wood post, 4 x 4 ins. in size, 4 ft. above ground, sets adjacent to the iron post.</p> <p>No local bearing objects or bearing trees available.</p> <p style="text-align: center;">Thence S.0°02'40"E.</p> | |
| 1,499.50 | <p>Cor. No. 2, identical with the SW cor. of the Conejo No. 6 lode (unsurveyed), Cor. No. 2 of the Conejo No. 13 lode and Cor. No. 4 of the Conejo No. 12 lode, both of this survey.</p> <p>Set an iron post, 30 ins. long, 3/4 in. diam., 18 ins. in the ground, in a concrete and rock base, with a brass cap firmly secured to the iron post, mkd. X C.7 2 C.12 4 C.13 2 U.S.M.S. 4798; from which</p> <p style="padding-left: 40px;">A wood post, 4 x 4 ins. in size, 4 ft. above ground, sets adjacent to the iron post.</p> <p>No local bearing objects or bearing trees available.</p> <p style="text-align: center;">Thence S.85°57'20"W.</p> | |
| 299.75 | <p>Lode line; discovery point bears N.0°02'40"W., 10 ft. dist.</p> | |
| 599.50 | <p>Cor. No. 3, identical with Cor. No. 3 of the Conejo No. 12 lode, Cor. No. 3 of the Conejo No. 11 lode and Cor. No. 3 of the Conejo No. 8 lode, all of this survey.</p> <p>Set an iron post, 30 ins. long, 3/4 in. diam., 18 ins. in the ground, in a concrete and rock base, with a brass cap firmly secured to the iron post, mkd. X C.7 3 C.8 3 C.11 3 C.12 3 U.S.M.S. 4798; from which</p> <p style="padding-left: 40px;">A wood post, 4 x 4 ins. in size, 4 ft. above ground, sets adjacent to the iron post.</p> | |

| FEET | |
|--------------------|---|
| | No local bearing objects or bearing trees available. |
| | Thence N.0°02'40"W. |
| 1,499.50 | Cor. No. 4, identical with Cor. No. 2 of the Conejo No. 8 lode of this survey, the SE cor. of the Tonto No. 22 lode (unsurveyed) and the SW cor. of the Tonto No. 17 lode (unsurveyed). |
| | Set an iron post, 30 ins. long, 3/4 in. diam., 18 ins. in the ground, in a concrete and rock base, with a brass cap firmly secured to the iron post, mkd. X C.7 4 C.8 2 U.S.M.S. 4798; from which |
| | A wood post, 4 x 4 ins. in size, 4 ft. above ground, sets adjacent to the iron post. |
| | No local bearing objects or bearing trees available. |
| | Thence N.85°57'20"E. |
| 299.75 | Lode line; discovery point bears S.0°02'40"E., 1,489.50 ft. dist. |
| 599.50 | Cor. No. 1, and place of beginning. |
| CONEJO No. 8 LODGE | |
| | At Cor. No. 1 of the Conejo No. 8 lode, identical with Cor. No. 1 of the Conejo No. 9 lode of this survey, the SE cor. of the Tonto No. 23 lode (unsurveyed) and the SW cor. of the Tonto No. 22 lode (unsurveyed). |
| | Set an iron post, 30 ins. long, 3/4 in. diam., 18 ins. in the ground, in a concrete and rock base, with a brass cap firmly secured to the iron post, mkd. X C.8 1 C.9 1 U.S.M.S. 4798; from which |
| | The cor. of secs. 13, 14, 23 and 24, bears S.88°50'42"W., 540.56 ft. dist., heretofore described. |
| | A wood post, 4 x 4 ins. in size, 4 ft. above ground, sets adjacent to the iron post. |
| | No local bearing objects or bearing trees available. |
| | Thence N.85°57'20"E. |
| 299.75 | Lode line; discovery point bears S.0°02'40"E., 1,489.50 ft. dist. |
| 599.50 | Cor. No. 2, identical with the SE cor. of the Tonto No. 22 lode (unsurveyed), the SW cor. of the Tonto No. 17 lode (unsurveyed) and Cor. No. 4 of the Conejo No. 7 lode of this survey. |
| | Thence S.0°02'40"E. |

(This form bound on left side)

| FEET | |
|----------|---|
| 1,499.50 | <p>Cor. No. 3, identical with Cor. No. 3 of the Conejo No. 7 lode, Cor. No. 3 of the Conejo No. 12 lode and Cor. No. 3 of the Conejo No. 11 lode, all of this survey.</p> <p style="text-align: center;">Thence S.85°57'20"W.</p> |
| 299.75 | <p>Lode line; discovery point bears N.0°02'40"W., 10 ft. dist.</p> |
| 599.50 | <p>Cor. No. 4, identical with Cor. No. 2 of the Conejo No. 11 lode, Cor. No. 4 of the Conejo No. 10 lode and Cor. No. 2 of the Conejo No. 9 lode, all of this survey.</p> <p>Set an iron post, 30 ins. long, 3/4 in. diam., 18 ins. in the ground, in a concrete and rock base, with a brass cap firmly secured to the iron post, mkd. X C.8 4 C.9 2 C.10 4 C.11 2 U.S.M.S. 4798; from which</p> <p style="text-align: center;">A wood post, 4 x 4 ins. in size, 4 ft. above ground, sets adjacent to the iron post.</p> <p>No local bearing objects or bearing trees available.</p> <p style="text-align: center;">Thence N.0°02'40"W.</p> |
| 1,499.50 | <p>Cor. No. 1, and place of beginning.</p> <hr/> <p style="text-align: center;">CONEJO No. 9 LODE</p> <p>Beginning at Cor. No. 1 of the Conejo No. 9 lode, identical with the SE cor. of the Tonto No. 23 lode (unsurveyed), the SW cor. of the Tonto No. 22 lode (unsurveyed) and Cor. No. 1 of the Conejo No. 8 lode of this survey.</p> <p style="text-align: center;">Thence S.0°02'40"E.</p> |
| 1,499.50 | <p>Cor. No. 2, identical with Cor. No. 4 of the Conejo No. 8 lode, Cor. No. 2 of the Conejo No. 11 lode and Cor. No. 4 of the Conejo No. 10 lode, all of this survey.</p> <p style="text-align: center;">Thence S.85°57'20"W.</p> |
| 299.75 | <p>Lode line; discovery point bears N.0°02'40"W., 10 ft. dist.</p> |
| 452.83 | <p>Intersect line 1-2 Arnold Fraction No. 2 lode of this survey.</p> |
| 579.49 | <p>Intersect line 3-4 Arnold Fraction No. 2 lode, common with line 2-3 Yucca No. 44 lode, both of this survey.</p> |
| 599.50 | <p>Cor. No. 3, identical with Cor. No. 3 of the Conejo No. 10 lode of this survey.</p> |

| FEET | |
|--------------------|--|
| | <p>Set an iron post, 30 ins. long, 3/4 in. diam., 18 ins. in the ground, in a concrete and rock base, with a brass cap firmly secured to the iron post, mkd. X C.9 3 C.10 3 U.S.M.S. 4798; from which</p> <p style="padding-left: 40px;">A wood post, 4 x 4 ins. in size, 4 ft. above ground, sets adjacent to the iron post.</p> <p>No local bearing objects or bearing trees available.</p> <p style="text-align: center;">Thence N.0°02'40"W.</p> |
| 1,052.45 | Intersect line 1-2 Yucca No. 44 lode, common with line 4-1 Tonto No. 25 lode, both of this survey. |
| 1,499.50 | <p>Cor. No. 4, identical with the SW cor. of the tonto No. 23 lode (unsurveyed).</p> <p>Set an iron post, 30 ins. long, 3/4 in. diam., 18 ins. in the ground, in a concrete and rock base, with a brass cap firmly secured to the iron post, mkd. X C.9 4 U.S.M.S. 4798; from which</p> <p style="padding-left: 40px;">A wood post, 4 x 4 ins. in size, 4 ft. above ground, sets adjacent to the iron post.</p> <p>No local bearing objects or bearing trees available.</p> <p style="text-align: center;">Thence N.85°57'20"E.</p> |
| 299.75 | Lode line; discovery point bears S.0°02'40"E., 1,489.50 ft. dist. |
| 512.79 | Intersect line 2-3 Tonto No. 25 lode of this survey. |
| 599.50 | Cor. No. 1, and place of beginning. |
| CONEJO No. 10 LODE | |
| | <p>At Cor. No. 1 of the Conejo No. 10 lode, identical with Cor. No. 1 of the Conejo No. 11 lode, Cor. No. 1 of the Conejo No. 26 lode and Cor. No. 1 of the Conejo No. 27 lode, all of this survey.</p> <p>Set an iron post, 30 ins. long, 3/4 in. diam., 18 ins. in the ground, in a concrete and rock base, with a brass cap firmly secured to the iron post, mkd. X C.10 1 C.11 1 C.26 1 C.27 1 U.S.M.S. 4798; from which</p> <p style="padding-left: 40px;">The 1/4 sec. cor. of secs. 23 and 24, T.11 N., R.10 W., G.& S.R.M., bears N.57°59'42"W., 637.98 ft. dist.; monumented with an iron post, 1 in. diam., 12 ins. above ground, firmly set, with a brass cap properly mkd.</p> |

| FEET | A wood post, 4 x 4 ins. in size, 4 ft. above ground, sets adjacent to the iron post. |
|----------|--|
| | No local bearing objects or bearing trees available. |
| | Thence S.85°57'20"W. |
| 299.75 | Lode line; discovery point bears N.0°02'40"W., 1,483.70 ft. dist. |
| 540. | Center of unimproved dirt road, 16 ft. wide, bears North and South. |
| 556. | Center of unimproved dirt road, 16 ft. wide, bears North and South. |
| 599.50 | Cor. No. 2, identical with Cor. No. 4 of the Conejo No. 27 lode, Cor. No. 2 of the Conejo No. 37 lode and Cor. No. 1 of the Arnold Fraction No. 1 lode, all of this survey. |
| | Set an iron post, 30 ins. long, 3/4 in. diam., 18 ins. in the ground, in a concrete and rock base, with a brass cap firmly secured to the iron post, mkd. X C.10 2 C.27 4 C.37 2 A.F.1 1 U.S.M.S. 4798; from which |
| | The 1/4 sec. cor. of secs. 23 and 24, bears N.8°31'18"E., 384.66 ft. dist., heretofore described. |
| | A wood post, 4 x 4 ins. in size, 4 ft. above ground, sets adjacent to the iron post. |
| | No local bearing objects or bearing trees available. |
| | Thence N.0°02'40"W. |
| 115.84 | Intersect line 1-2 Yucca No. 1 lode of this survey. |
| 150.00 | Cor. No. 4 Arnold Fraction No. 1 lode of this survey. |
| 381.85 | Intersect line 4-1 Yucca No. 1, common with line 1-2 Yucca No. 38 lode, both of this survey. |
| 420. | Center of unimproved dirt road, 16 ft. wide, bears S.25°E. and N.25°W. |
| 999.84 | Intersect line 3-4 Yucca No. 38 lode, common with line 2-3 Arnold Fraction No. 2 lode, both of this survey. |
| 1,418.84 | Intersect line 3-4 Arnold Fraction No. 2 lode, common with line 2-3 Yucca No. 44 lode, both of this survey. |
| 1,493.70 | Cor. No. 3, identical with Cor. No. 3 of the Conejo No. 9 lode of this survey. |
| | Thence N.85°57'20"E. |

| FEET | |
|---|---|
| 20.01 | Intersect line 2-3 Yucca No. 44 lode, common with line 3-4 Arnold Fraction No. 2 lode, both of this survey. |
| 146.67 | Intersect line 1-2 Arnold Fraction No. 2 lode of this survey. |
| 299.75 | Lode line; discovery point bears S.0°02'40"E., 10 ft. dist. |
| 599.50 | Cor. No. 4, identical with Cor. No. 2 of the Conejo No. 9 lode, Cor. No. 4 of the Conejo No. 8 lode and Cor. No. 2 of the Conejo No. 11 lode, all of this survey. Thence S.0°02'40"E. |
| 965. | Center of unimproved dirt road, 16 ft. wide, bears N.75°E. and S.75°W. |
| 1,170. | Center of unimproved dirt road, 16 ft. wide, bears N.71°30'W. and S.71°30'E. |
| 1,493.70 | Cor. No. 1, and place of beginning. |
| CONEJO No. 11 LODE | |
| Beginning at Cor. No. 1 of the Conejo No. 11 lode, identical with Cor. No. 1 of the Conejo No. 26 lode, Cor. No. 1 of the Conejo No. 27 lode and Cor. No. 1 of the Conejo No. 10 lode, all of this survey. Thence N.0°02'40"W. | |
| 323.70 | Center of unimproved dirt road, 16 ft. wide, bears N.71°30'W. and S.71°30'E. |
| 528.70 | Center of unimproved dirt road, 16 ft. wide, bears N.75°E. and S.75°W. |
| 1,493.70 | Cor. No. 2, identical with Cor. No. 4 of the Conejo No. 10 lode, Cor. No. 2 of the Conejo No. 9 lode and Cor. No. 4 of the Conejo No. 8 lode, all of this survey. Thence N.85°57'20"E. |
| 299.75 | Lode line; discovery point bears S.0°02'40"E., 10 ft. dist. |
| 599.50 | Cor No. 3, identical with Cor. No. 3 of the Conejo No. 8 lode, Cor. No. 3 of the Conejo No. 7 lode and Cor. No. 3 of the Conejo No. 12 lode, all of this survey. Thence S.0°02'40"E. |
| 865. | Center of unimproved dirt road, 16 ft. wide, bears N.80°E. and S.80°W. |
| 1,415. | Center of unimproved dirt road, 16 ft. wide, bears N.71°30'W. and S.71°30'E. |

(This form bound on left side)

| FEET | |
|---------------------------|---|
| 1,493.70 | <p>Cor. No. 4, identical with Cor. No. 2 of the Conejo No. 12 lode, Cor. No. 4 of the Conejo No. 25 lode and Cor. No. 2 of the Conejo No. 26 lode, all of this survey.</p> <p>Set an iron post, 30 ins. long, 3/4 in. diam., 18 ins. in the ground, in a concrete and rock base, with a brass cap firmly secured to the iron post, mkd. X C.11 4 C.12 2 C.25 4 C.26 2 U.S.M.S. 4798; from which</p> <p>A wood post, 4 x 4 ins. in size, 4 ft. above ground, sets adjacent to the iron post.</p> <p>No local bearing objects or bearing trees available.</p> <p>Thence S.85°57'20"W.</p> |
| 299.75 | <p>Lode line; discovery point bears N.0°02'40"W., 1,483.70 ft. dist.</p> |
| 599.50 | <p>Cor. No. 1, and place of beginning.</p> |
| <p>CONEJO No. 12 LODE</p> | |
| | <p>At Cor. No. 1 of the Conejo No. 12 lode, identical with Cor. No. 1 of the Conejo No. 13 lode, Cor. No. 1 of the Conejo No. 24 lode and Cor. No. 1 of the Conejo No. 25 lode, all of this survey.</p> <p>Set an iron post, 30 ins. long, 3/4 in. diam., 18 ins. in the ground, in a concrete and rock base, with a brass cap firmly secured to the iron post, mkd. X C.12 1 C.13 1 C.24 1 C.25 1 U.S.M.S. 4798; from which</p> <p>The 1/4 sec. cor. of secs. 23 and 24 bears N.81°41'42"W., 1,755.44 ft. dist., heretofore described.</p> <p>A wood post, 4 x 4 ins. in size, 4 ft. above ground, sets adjacent to the iron post.</p> <p>No local bearing objects or bearing trees available.</p> <p>Thence S.85°57'20"W.</p> |
| 299.75 | <p>Lode line; discovery point bears N.0°02'40"W., 1,483.70 ft. dist.</p> |
| 405. | <p>Center of unimproved dirt road, 16 ft. wide, bears N.71°30'W. and S.71°30'E.</p> |
| 599.50 | <p>Cor. No. 2, identical with Cor. No. 4 of the Conejo No. 25 lode, Cor. No. 2 of the Conejo No. 26 lode and Cor. No. 4 of the Conejo No. 11 lode, all of this survey.</p> <p>Thence N.0°02'40"W.</p> |
| 78.70 | <p>Center of unimproved dirt road, 16 ft. wide, bears N.71°30'W. and S.71°30'E.</p> |

| FEET | |
|---|---|
| 628.70 | Center of unimproved dirt road, 16 ft. wide, bears N.80°E. and S.80°W. |
| 1,493.70 | Cor. No. 3, identical with Cor. No. 3 of the Conejo No. 11 lode, Cor. No. 3 of the Conejo No. 8 lode and Cor. No. 3 of the Conejo No. 7 lode, all of this survey. Thence N.85°57'20"E. |
| 299.75 | Lode line; discovery point bears S.0°02'40"E., 10 ft. dist. |
| 599.50 | Cor. No. 4, identical with Cor. No. 2 of the Conejo No. 7 lode of this survey, the SW cor. of the Conejo No. 6 lode (unsurveyed) and Cor. No. 2 of the Conejo No. 13 lode of this survey. Thence S.0°02'40"E. |
| 845. | Center of unimproved dirt road, 16 ft. wide, bears S.89°W. and N.89°E. |
| 1,493.70 | Cor. No. 1, and place of beginning. |
| CONEJO No. 13 LODE | |
| Beginning at Cor. No. 1 of the Conejo No. 13 lode, identical with Cor. No. 1 of the Conejo No. 24 lode, Cor. No. 1 of the Conejo No. 25 lode and Cor. No. 1 of the Conejo No. 12 lode, all of this survey. Thence N.0°02'40"W. | |
| 648.70 | Center of unimproved dirt road, 16 ft. wide, bears S.89°W. and N.89°E. |
| 1,493.70 | Cor. No. 2, identical with Cor. No. 4 of the Conejo No. 12 lode, Cor. No. 2 of the Conejo No. 7 lode, both of this survey and the SW cor. of the Conejo No. 6 lode (unsurveyed). Thence N.85°57'20"E. |
| 299.33 | Lode line; discovery point bears S.0°02'40"E., 10 ft. dist. |
| 598.66 | Cor. No. 3, identical with the SE cor. of the Conejo No. 6 lode (unsurveyed), the SW cor. of the Conejo No. 5 lode (unsurveyed) and Cor. No. 3 of the Conejo No. 14 lode of this survey. Set an iron post, 30 ins. long, 3/4 in. diam., 18 ins. in the ground, in a concrete and rock base, with a brass cap firmly secured to the iron post, mkd. X C.13 3 C.14 3 U.S.M.S. 4798; from which A wood post, 4 x 4 ins. in size, 4 ft. above ground, sets adjacent to the iron post. No local bearing objects or bearing trees available. |

(This form bound on left side)

| FEET | |
|----------|--|
| | Thence S.0°02'40"E. |
| 725. | Center of unimproved dirt road, 16 ft. wide, bears N.56°E. and S.56°W. |
| 1,493.70 | Cor. No. 4, identical with Cor. No. 2 of the Conejo No. 14 lode, Cor. No. 4 of the Conejo No. 23 lode and Cor. No. 2 of the Conejo No. 24 lode, all of this survey. Set an iron post, 30 ins. long, 3/4 in. diam., 18 ins. in the ground, in a concrete and rock base, with a brass cap firmly secured to the iron post, mkd. X C.13 4 C.14 2 C.23 4 C.24 2 U.S.M.S. 4798; from which A wood post, 4 x 4 ins. in size, 4 ft. above ground, sets adjacent to the iron post. No local bearing objects or bearing trees available. |
| | Thence S.85°57'20"W. |
| 299.33 | Lode line; discovery point bears N.0°02'40"W., 1,483.70 ft. dist. |
| 598.66 | Cor. No. 1, and place of beginning. |
| | CONEJO No. 14 LODE |
| | At Cor. No. 1 of the Conejo No. 14 lode, identical with the SW cor. of the Conejo No. 15 lode (unsurveyed), the NW cor. of the Conejo No. 22 lode (unsurveyed) and Cor. No. 1 of the Conejo No. 23 lode of this survey. Set an iron post, 30 ins. long, 3/4 in. diam., 18 ins. in the ground, in a concrete and rock base, with a brass cap firmly secured to the iron post, mkd. X C.14 1 C.23 1 U.S.M.S. 4798; from which The 1/4 sec. cor. of secs. 23 and 24 bears N.86°42'W., 2,937.07 ft. dist., heretofore described. A wood post, 4 x 4 ins. in size, 4 ft. above ground, sets adjacent to the iron post. No local bearing objects or bearing trees available. |
| | Thence S.85°57'20"W. |
| 299.75 | Lode line; discovery point bears N.0°02'40"W., 1,483.70 ft. dist. |
| 599.50 | Cor. No. 2, identical with Cor. No. 4 of the Conejo No. 23 lode, Cor. No. 2 of the Conejo No. 24 lode and Cor. No. 4 of the Conejo No. 13 lode, all of this survey. |
| | Thence N.0°02'40"W. |

| FEET | | |
|----------|--|--|
| 768.70 | Center of unimproved dirt road, 16 ft. wide, bears N.56°E. and S.56°W. | |
| 1,493.70 | Cor. No. 3, identical with Cor. No. 3 of the Conejo No. 13 lode of this survey, the SE cor. of the Conejo No. 6 lode (unsurveyed) and the SW cor. of the Conejo No. 5 lode (unsurveyed). Thence N.85°57'20"E. | |
| 299.75 | Lode line; discovery point bears S.0°02'40"E., 10 ft. dist. | |
| 599.50 | Cor. No. 4, identical with the SE cor. of the Conejo No. 5 lode (unsurveyed), the SW cor. of the Conejo No. 4 lode (unsurveyed) and the NW cor. of the Conejo No. 15 lode (unsurveyed). Set an iron post, 30 ins. long, 3/4 in. diam., 18 ins. in the ground, in a concrete and rock base, with a brass cap firmly secured to the iron post, mkd. X C.14 4 U.S.M.S. 4798; from which A wood post, 4 x 4 ins. in size, 4 ft. above ground, sets adjacent to the iron post. No local bearing objects or bearing trees available. Thence S.0°02'40"E. | |
| 350. | Center of unimproved dirt road, 16 ft. wide, bears N.20°E. and S.35°W. | |
| 1,493.70 | Cor. No. 1, and place of beginning. CONEJO No. 23 LODE Beginning at Cor. No. 1 of the Conejo No. 23 lode, identical with Cor. No. 1 of the Conejo No. 14 lode of this survey, the SW cor. of the conejo No. 15 lode (unsurveyed) and the NW cor. of the Conejo No. 22 lode (unsurveyed). Thence S.0°02'40"E. | |
| 635. | Center of unimproved dirt road, 16 ft. wide, bears S.71°30'E. and N.71°30'W. | |
| 1,482.02 | Cor. No. 2, identical with the SW cor. of the Conejo No. 22 lode (unsurveyed), the NW cor. of the conejo No. 33 lode (unsurveyed) and Cor. No. 4 of the Conejo No. 32 lode of this survey. Set an iron post, 30 ins. long, 3/4 in. diam., 18 ins. in the ground, in a concrete and rock base, with a brass cap firmly secured to the iron post, mkd. X C.23 2 C.32 4 U.S.M.S. 4798; from which A wood post, 4 x 4 ins. in size, 4 ft. above ground, sets adjacent to the iron post. | |

(This form bound on left side)

| FEET | |
|---------------------------------|--|
| | <p>No local bearing objects or bearing trees available.</p> <p>Thence S.85°57'20"W.</p> |
| 299.75 | Lode line; discovery point bears N.0°02'40"W., 10 ft. dist. |
| 599.50 | <p>Cor. No. 3, identical with Cor. No. 3 of the Conejo No. 32 lode, Cor. No. 3 of the Conejo No. 31 lode and Cor. No. 3 of the Conejo No. 24 lode, all of this survey.</p> <p>Set an iron post, 30 ins. long, 3/4 in. diam., 18 ins. in the ground, in a concrete and rock base, with a brass cap firmly secured to the iron post, mkd. X C.23 3 C.24 3 C.31 3 C.32 3 U.S.M.S. 4798; from which</p> <p>A wood post, 4 x 4 ins. in size, 4 ft. above ground, sets adjacent to the iron post.</p> <p>No local bearing objects or bearing trees available.</p> <p>Thence N.0°02'40"W.</p> |
| 1,090. | Center of unimproved dirt road, 16 ft. wide, bears N.71°30'W. and S.71°30'E. |
| 1,482.02 | <p>Cor. No. 4, identical with Cor. No. 2 of the Conejo No. 24 lode, Cor. No. 4 of the Conejo No. 13 lode and Cor. No. 2 of the Conejo No. 14 lode, all of this survey.</p> <p>Thence N.85°57'20"E.</p> |
| 299.75 | Lode line; discovery point bears S.0°02'40"E., 1,472.02 ft. dist. |
| 599.50 | Cor. No. 1, and place of beginning. |
| <hr/> <p>CONEJO No. 24 LODE</p> | |
| | <p>Beginning at Cor. No. 1 of the Conejo No. 24 lode, identical with Cor. No. 1 of the Conejo No. 25 lode, Cor. No. 1 of the Conejo No. 12 lode and Cor. No. 1 of the Conejo No. 13 lode, all of this survey.</p> <p>Thence N.85°57'20"E.</p> |
| 299.33 | Lode line; discovery point bears S.0°02'40"E., 1,472.02 ft. dist. |
| 598.66 | <p>Cor. No. 2, identical with Cor. No. 4 of the Conejo No. 13 lode, Cor. No. 2 of the Conejo No. 14 lode and Cor. No. 4 of the Conejo No. 23 lode, all of this survey.</p> <p>Thence S.0°02'40"E.</p> |
| 390.02 | Center of unimproved dirt road, 16 ft. wide, bears N.71°30'W. and S.71°30'E. |

| FEET | |
|---------------------------|--|
| 1,482.02 | <p>Cor. No. 3, identical with Cor. No. 3 of the Conejo No. 23 lode, Cor. No. 3 of the Conejo No. 32 lode and Cor. No. 3 of the Conejo No. 31 lode, all of this survey.</p> <p>Thence S.85°57'20"W.</p> |
| 299.33 | <p>Lode line; discovery point bears N.0°02'40"W., 10 ft. dist.</p> |
| 598.66 | <p>Cor. No. 4, identical with Cor. No. 2 of the Conejo No. 31 lode, Cor. No. 4 of the Conejo No. 30 lode and Cor. No. 2 of the Conejo No. 25 lode, all of this survey.</p> <p>Set an iron post, 30 ins. long, 3/4 in. diam., 18 ins. in the ground, in a concrete and rock base, with a brass cap firmly secured to the iron post, mkd. X C.24 4 C.25 2 C.30 4 C.31 2 U.S.M.S. 4798; from which</p> <p>A wood post, 4 x 4 ins. in size, 4 ft. above ground, sets adjacent to the iron post.</p> <p>No local bearing objects or bearing trees available.</p> <p>Thence N.0°02'40"W.</p> |
| 1,330. | <p>Center of unimproved dirt road, 16 ft. wide, bears N.71°30'W. and S.71°30'E.</p> |
| 1,482.02 | <p>Cor. No. 1, and place of beginning</p> |
| <p>CONEJO No. 25 LODE</p> | |
| | <p>Beginning at Cor. No. 1 of the Conejo No. 25 lode, identical with Cor. No. 1 of the Conejo No. 12 lode, Cor. No. 1 of the Conejo No. 13 lode and Cor. No. 1 of the Conejo No. 24 lode, all of this survey.</p> <p>Thence S.0°02'40"E.</p> |
| 152.02 | <p>Center of unimproved dirt road, 16 ft. wide, bears N.71°30'W. and S.71°30'E.</p> |
| 1,482.02 | <p>Cor. No. 2, identical with Cor. No. 4 of the Conejo No. 24 lode, Cor. No. 2 of the Conejo No. 31 lode and Cor. No. 4 of the Conejo No. 30 lode, all of this survey.</p> <p>Thence S.85°57'20"W.</p> |
| 299.75 | <p>Lode line; discovery point bears N.0°02'40"W., 10 ft. dist.</p> |
| 599.50 | <p>Cor. No. 3, identical with Cor. No. 3 of the Conejo No. 30 lode, Cor. No. 3 of the Conejo No. 29 lode and Cor. No. 3 of the Conejo No. 26 lode, all of this survey.</p> |

| FEET | |
|---------------------------|---|
| | <p>Set an iron post, 30 ins. long, 3/4 in. diam., 18 ins. in the ground, in a concrete and rock base, with a brass cap firmly secured to the iron post, mkd. X C.25 3 C.26 3 C.29 3 C.30 3 U.S.M.S. 4798; from which</p> <p>A wood post, 4 x 4 ins. in size, 4 ft. above ground, sets adjacent to the iron post.</p> <p>No local bearing objects or bearing trees available.</p> <p>Thence N.0°02'40"W.</p> |
| 1,482.02 | <p>Cor. No. 4, identical with Cor. No. 2 of the Conejo No. 26 lode, Cor. No. 4 of the Conejo No. 11 lode and Cor. No. 2 of the Conejo No. 12 lode, all of this survey.</p> <p>Thence N.85°57'20"E.</p> |
| 194.5 | <p>Center of unimproved dirt road, 16 ft. wide, bears N.71°30'W. and S.71°30'E.</p> |
| 299.75 | <p>Lode line; discovery point bears S.0°02'40"E., 1,472.02 ft. dist.</p> |
| 599.50 | <p>Cor. No. 1, and place of beginning.</p> |
| <p>CONEJO No. 26 LODE</p> | |
| | <p>Beginning at Cor. No. 1 of the Conejo No. 26 lode, identical with Cor. No. 1 of the Conejo No. 27 lode, Cor. No. 1 of the Conejo No. 10 lode and Cor. No. 1 of the Conejo No. 11 lode, all of this survey.</p> <p>Thence N.85°57'20"E.</p> |
| 299.75 | <p>Lode line; discovery point bears S.0°02'40"E., 1,472.02 ft. dist.</p> |
| 599.50 | <p>Cor. No. 2, identical with Cor. No. 4 of the Conejo No. 11 lode, Cor. No. 2 of the Conejo No. 12 lode and Cor. No. 4 of the Conejo No. 25 lode, all of this survey.</p> <p>Thence S.0°02'40"E.</p> |
| 1,482.02 | <p>Cor. No. 3, identical with Cor. No. 3 of the Conejo No. 25 lode, Cor. No. 3 of the Conejo No. 30 lode and Cor. No. 3 of the Conejo No. 29 lode, all of this survey.</p> <p>Thence S.85°57'20"W.</p> |
| 299.75 | <p>Lode line; discovery point bears N.0°02'40"W., 10 ft. dist.</p> |
| 599.50 | <p>Cor. No. 4, identical with Cor. No. 2 of the Conejo No. 29 lode of this survey, the NE cor. of the Conejo No. 28 lode (unsurveyed) and Cor. No. 2 of the Conejo No. 27 lode of this survey.</p> |

| FEET | |
|----------|---|
| 1,482.02 | <p>Set an iron post, 30 ins. long, 3/4 in. diam., 18 ins. in the ground, in a concrete and rock base, with a brass cap firmly secured to the iron post, mkd. X C.26 4 C.27 2 C.29 2 U.S.M.S. 4798; from which</p> <p>A wood post, 4 x 4 ins. in size, 4 ft. above ground, sets adjacent to the iron post.</p> <p>No local bearing objects or bearing trees available.</p> <p>Thence N.0°02'40"W.</p> <p>Cor. No. 1, and place of beginning.</p> |
| 1,482.02 | <p style="text-align: center;">CONEJO No. 27 LODE</p> <p>Beginning at Cor. No. 1 of the Conejo No. 27 lode, identical with Cor. No. 1 of the Conejo No. 10 lode, Cor. No. 1 of the Conejo No. 11 lode and Cor. No. 1 of the Conejo No. 26 lode, all of this survey.</p> <p>Thence S.0°02'40"E.</p> <p>Cor. No. 2, identical with Cor. No. 4 of the Conejo No. 26 lode, Cor. No. 2 of the Conejo No. 29 lode, both of this survey and the NE cor. of the Conejo No. 28 lode (unsurveyed).</p> <p>Thence S.85°57'20"W.</p> |
| 299.75 | <p>Lode line; discovery point bears N.0°02'40"W., 10 ft. dist.</p> |
| 530. | <p>Center of unimproved dirt road, 16 ft. wide, bears N.7°E. and S.7°W.</p> |
| 555. | <p>Center of unimproved dirt road, 16 ft. wide, bears North and South.</p> |
| 599.50 | <p>Cor. No. 3, identical with the NW cor. of the Conejo No. 28 lode, the NE cor. of the Conejo No. 38 lode (both unsurveyed) and Cor. No. 3 of the Conejo No. 37 lode of this survey.</p> <p>Set an iron post, 30 ins. long, 3/4 in. diam., 18 ins. in the ground, in a concrete and rock base, with a brass cap firmly secured to the iron post, mkd. X C.27 3 C.37 3 U.S.M.S. 4798; from which</p> <p>A wood post, 4 x 4 ins. in size, 4 ft. above ground, sets adjacent to the iron post.</p> <p>No local bearing objects or bearing trees available.</p> <p>Thence N.0°02'40"W.</p> |
| 1,482.02 | <p>Cor. No. 4, identical with Cor. No. 2 of the Conejo No. 37 lode, Cor. No. 1 of the Arnold Fraction No. 1 lode and Cor. No. 2 of the Conejo No. 10 lode, all of this survey.</p> |

(This form bound on left side)

| FEET | | |
|--|--|--|
| | Thence N.85°57'20"E. | |
| 43.50 | Center of unimproved dirt road, 16 ft. wide, bears North and South. | |
| 59.50 | Center of unimproved dirt road, 16 ft. wide, bears North and South. | |
| 299.75 | Lode line; discovery point bears S.0°02'40"E., 1,472.02 ft. dist. | |
| 599.50 | Cor. No. 1, and place of beginning. | |
| CONEJO No. 29 LODE | | |
| At Cor. No 1 of the Conejo No. 29 lode, identical with the SE cor. of the Conejo No. 28 lode (unsurveyed). | | |
| Set an iron post, 30 ins. long, 3/4 in. diam., 18 ins. in the ground, in a concrete and rock base, with a brass cap firmly secured to the iron post, mkd. X C.29 1 U.S.M.S. 4798; from which | | |
| <p style="text-align: center;">The cor. of secs. 23, 24, 25 and 26, T.11N., R.10 W., G.& S.R.M., bears N.38°46'41"W., 864.23 ft. dist.; mon- umented with an iron post, 2 ins. diam., 12 ins. above ground, firmly set, with a brass cap properly mkd.</p> | | |
| <p style="text-align: center;">A wood post, 4 x 4 ins. in size, 4 ft. above ground, sets adjacent to the iron post.</p> | | |
| No local bearing objects or bearing trees available. | | |
| Thence N.0°02'40"W. | | |
| 1,270. | Center of unimproved dirt road, 16 ft. wide, bears East and West. | |
| 1,494.53 | Cor. No. 2, identical with the NE cor. of the Conejo No. 28 lode (unsurveyed), Cor. No. 2 of the Conejo No. 27 lode and Cor. No. 4 of the Conejo No. 26 lode, both of this survey. | |
| Thence N.85°57'20"E. | | |
| 299.75 | Lode line; discovery point bears S.0°02'40"E., 10 ft. dist. | |
| 599.50 | Cor. No. 3, identical with Cor. No. 3 of the Conejo No. 26 lode, Cor. No. 3 of the Conejo No. 25 lode and Cor. No. 3 of the Conejo No. 30 lode, all of this survey. | |
| Thence S.0°02'40"E. | | |
| 270. | Center of unimproved dirt road, 16 ft. wide, bears East and West. | |

| FEET | |
|---------------------------|--|
| 1,494.53 | <p>Cor. No. 4, identical with Cor. No. 2 of the Conejo No. 30 lode of this survey.</p> <p>Set an iron post, 30 ins. long, 3/4 in. diam., 18 ins. in the ground, in a concrete and rock base, with a brass cap firmly secured to the iron post, mkd. X C.29 4 C.30 2 U.S.M.S. 4798; from which</p> <p style="padding-left: 40px;">A wood post, 4 x 4 ins. in size, 4 ft. above ground, sets adjacent to the iron post.</p> <p>No local bearing objects or bearing trees available.</p> <p style="text-align: center;">Thence S.85°57'20"W.</p> |
| 299.75 | <p>Lode line; discovery point bears N.0°02'40"W., 1,484.53 ft. dist.</p> |
| 599.50 | <p>Cor. No. 1, and place of beginning.</p> |
| <p>CONEJO No. 30 LODE</p> | |
| | <p>At Cor. No. 1 of the Conejo No. 30 lode, identical with Cor. No. 1 of the Conejo No. 31 lode of this survey.</p> <p>Set an iron post, 30 ins. long, 3/4 in. diam., 18 ins. in the ground, in a concrete and rock base, with a brass cap firmly secured to the iron post, mkd. X C.30 1 C.31 1 U.S.M.S. 4798; from which</p> <p style="padding-left: 40px;">The cor. of secs. 23, 24, 25 and 26 bears N.71°15'59"W., 1,834.47 ft. dist., heretofore described.</p> <p style="padding-left: 40px;">A wood post, 4 x 4 ins. in size, 4 ft. above ground, sets adjacent to the iron post.</p> <p>No local bearing objects or bearing trees available.</p> <p style="text-align: center;">Thence S.85°57'20"W.</p> |
| 299.75 | <p>Lode line; discovery point bears N.0°02'40"W., 1,484.53 ft. dist.</p> |
| 599.50 | <p>Cor. No. 2, identical with Cor. No. 4 of the Conejo No. 29 lode of this survey.</p> <p style="text-align: center;">Thence N.0°02'40"W.</p> |
| 1,274.53 | <p>Center of unimproved dirt road, 16 ft. wide, bears East and West.</p> |
| 1,494.53 | <p>Cor. No. 3, identical with Cor. No. 3 of the Conejo No. 29 lode, Cor. No. 3 of the Conejo No. 26 lode and Cor. No. 3 of the Conejo No. 25 lode, all of this survey.</p> <p style="text-align: center;">Thence N.85°57'20"E.</p> |

(This form bound on left side)

| FEET | |
|--------------------|--|
| 299.75 | Lode line; discovery point bears S.0°02'40"E., 10.0 ft. dist. |
| 599.50 | Cor. No. 4, identical with Cor. No. 2 of the Conejo No. 25 lode, Cor. No. 4 of the Conejo No. 24 lode and Cor. No. 2 of the Conejo No. 31 lode, all of this survey. Thence S.0°02'40"E. |
| 315. | Center of unimproved dirt road, 16 ft. wide, bears East and West. |
| 1,494.53 | Cor. No. 1, and place of beginning. |
| CONEJO No. 31 LODE | |
| | Beginning at Cor. No. 1 of the Conejo No. 31 lode, identical with Cor. No. 1 of the Conejo No. 30 lode of this survey. |
| | Thence N.0°02'40"W. |
| 1,179.53 | Center of unimproved dirt road, 16 ft. wide, bears East and West. |
| 1,494.53 | Cor. No. 2, identical with Cor. No. 4 of the Conejo No. 30 lode, Cor. No. 2 of the Conejo No. 25 lode and Cor. No. 4 of the Conejo No. 24 lode, all of this survey. Thence N.85°57'20"E. |
| 299.33 | Lode line; discovery point bears S.0°02'40"E., 10 ft. dist. |
| 598.66 | Cor. No. 3, identical with Cor. No. 3 of the Conejo No. 24 lode, Cor. No. 3 of the Conejo No. 23 lode and Cor. No. 3 of the Conejo No. 32 lode, all of this survey. Thence S.0°02'40"E. |
| 355. | Center of unimproved dirt road, 16 ft. wide, bears East and West. |
| 1,494.53 | Cor. No. 4, identical with Cor. No. 2 of the Conejo No. 32 lode of this survey. Set an iron post, 30 ins. long, 3/4 in. diam., 18 ins. in the ground, in a concrete and rock base, with a brass cap firmly secured to the iron post, mkd. X C.31 4 C.32 2 U.S.M.S. 4798; from which A wood post, 4 x 4 ins. in size, 4 ft. above ground, sets adjacent to the iron post. No local bearing objects or bearing trees available. Thence S.85°57'20"W. |
| 299.33 | Lode line; discovery point bears N.0°02'40"W., 1,484.53 ft. dist. |

| | |
|--|--|
| 598.66 | Cor. No. 1, and place of beginning. |
| CONEJO No. 32 LODE | |
| At Cor. No. 1 of the Conejo No. 32 lode, identical with the SW cor. of the Conejo No. 33 lode (unsurveyed). | |
| Set an iron post, 30 ins. long, 3/4 in. diam., 18 ins. in the ground, in a concrete and rock base, with a brass cap firmly secured to the iron post, mkd. X C.32 1 U.S.M.S. 4798; from which | |
| The cor. of secs. 23, 24, 25 and 26 bears N.80°14'07"W., 2,975.57 ft. dist., heretofore described. | |
| A wood post, 4 x 4 ins. in size, 4 ft. above ground, sets adjacent to the iron post. | |
| No local bearing objects or bearing trees available. | |
| Thence S.85°57'20"W. | |
| 299.75 | Lode line; discovery point bears N.0°02'40"W., 1,484.53 ft. dist. |
| 599.50 | Cor. No. 2, identical with Cor. No. 4 of the Conejo No. 31 lode of this survey. |
| Thence N.0°02'40"W. | |
| 1,139.53 | Center of unimproved dirt road, 16 ft. wide, bears East and West. |
| 1,494.53 | Cor. No. 3, identical with Cor. No. 3 of the Conejo No. 31 lode, Cor. No. 3 of the Conejo No. 24 lode and Cor. No. 3 of the Conejo No. 23 lode, all of this survey. |
| Thence N.85°57'20"E. | |
| 299.75 | Lode line; discovery point bears S.0°02'40"E., 10 ft. dist. |
| 599.50 | Cor. No. 4, identical with Cor. No. 2 of the Conejo No. 23 lode of this survey, the SW cor. of the Conejo No. 22 lode (unsurveyed) and the NW cor. of the Conejo No. 33 lode (unsurveyed). |
| Thence S.0°02'40"E. | |
| 405. | Center of unimproved dirt road, 16 ft. wide, bears East and West. |
| 1,494.53 | Cor. No. 1, and place of beginning. |
| CONEJO No. 37 LODE | |
| At Cor. No. 1 of the Conejo No. 37 lode. | |

| FEET | |
|----------|--|
| | <p>Set an iron post, 30 ins. long, 3/4 in. diam., 18 ins. in the ground, in a concrete and rock base, with a brass cap firmly secured to the iron post, mkd. X C.37 1 U.S.M.S. 4798; from which</p> <p>The 1/4 sec. cor. of secs. 23 and 24 bears N.57°09'54"E., 779.55 ft. dist., heretofore described.</p> <p>A wood post, 4 x 4 ins. in size, 4 ft. above ground, sets adjacent to the iron post.</p> <p>No local bearing objects or bearing trees available.</p> <p style="text-align: center;">Thence N.85°57'20"E.</p> |
| 299.75 | Lode line; discovery point bears S.0°02'40"E., 1,472.02 ft. dist. |
| 559.50 | Cor. No. 2 Arnold Fraction No. 1 lode of this survey. |
| 568.54 | Intersect line 1-2 Yucca No. 1 lode of this survey. |
| 599.50 | Cor. No. 2, identical with Cor. No. 1 of the Arnold Fraction No. 1 lode, Cor. No. 2 of the Conejo No. 10 lode and Cor. No. 4 of the Conejo No. 27 lode, all of this survey. |
| | Thence S.0°02'40"E. |
| 1,482.02 | Cor. No. 3, identical with Cor. No. 3 of the Conejo No. 27 lode of this survey, the NW cor. of the Conejo No. 28 lode (unsurveyed) and the NE cor. of the Conejo No. 38 lode (unsurveyed). |
| | Thence S.85°57'20"W. |
| 299.75 | Lode line; discovery point bears N.0°02'40"W., 10 ft. dist. |
| 427.00 | Intersect the east sideline of the Yucca No. 2 lode (unsurveyed). |
| 599.50 | Cor. No. 4, identical with the NW cor. of the Conejo No. 38 lode (unsurveyed) |
| | <p>Set an iron post, 30 ins. long, 3/4 in. diam., 18 ins. in the ground, in a concrete and rock base, with a brass cap firmly secured to the iron post, mkd. X C.37 4 U.S.M.S. 4798; from which</p> <p>A wood post, 4 x 4 ins. in size, 4 ft. above ground, sets adjacent to the iron post.</p> <p>No local bearing objects or bearing trees available.</p> <p style="text-align: center;">Thence N.0°02'40"W.</p> |

| FEET | |
|--|---|
| 675.27 | Intersect the north endline of the Yucca No. 2 lode (unsurveyed), common with line 2-3 Yucca No. 1 lode of this survey. |
| 1,482.02 | Cor. No. 1, and place of beginning. |
| ARNOLD FRACTION No. 1 LODE | |
| Beginning at Cor. No. 1 of the Arnold Fraction No. 1 lode, identical with Cor. No. 2 of the Conejo No. 10 lode, Cor. No. 4 of the Conejo No. 27 lode and Cor. No. 2 of the Conejo No. 37 lode, all of this survey. | |
| Thence S.85°57'20"W. | |
| 20.00 | Lode line; discovery point bears N.0°02'40"W., 10 ft. dist. |
| 30.96 | Intersect line 1-2 Yucca No. 1 lode of this survey. |
| 40.00 | Cor. No. 2, on line 1-2 Conejo No. 37 lode of this survey. |
| Set an iron post, 30 ins. long, 3/4 in. diam., 18 ins. in the ground, in a concrete and rock base, with a brass cap firmly secured to the iron post, mkd. X A.F.1 2 U.S.M.S. 4798; from which | |
| A wood post, 4 x 4 ins. in size, 4 ft. above ground, sets adjacent to the iron post. | |
| No local bearing objects or bearing trees available. | |
| Thence N.0°02'40"W. | |
| 150.00 | Cor. No. 3. |
| Set an iron post, 30 ins. long, 3/4 in. diam., 18 ins. in the ground, in a concrete and rock base, with a brass cap firmly secured to the iron post, mkd. X A.F.1 3 U.S.M.S. 4798; from which | |
| A wood post, 4 x 4 ins. in size, 4 ft. above ground, sets adjacent to the iron post. | |
| No local bearing objects or bearing trees available. | |
| Thence N.85°57'20"E. | |
| 20.00 | Lode line; discovery point bears S.0°02'40"E., 140 ft. dist. |
| 40.00 | Cor. No. 4, on line 2-3 Conejo No. 10 lode of this survey. |

| FEET | |
|----------------------------------|--|
| | <p>Set an iron post, 30 ins. long, 3/4 in. diam., 18 ins. in the ground, in a concrete and rock base, with a brass cap firmly secured to the iron post, mkd. X A.F.1 4 U.S.M.S. 4798; from which</p> <p>A wood post, 4 x 4 ins. in size, 4 ft. above ground, sets adjacent to the iron post.</p> <p>No local bearing objects or bearing trees available.</p> <p>Thence S.0°02'40"E.</p> |
| 34.16 | Intersect line 1-2 Yucca No. 1 lode of this survey. |
| 150.00 | Cor. No. 1, and place of beginning. |
| <hr/> ARNOLD FRACTION No. 2 LODE | |
| | <p>At Cor. No. 1 of the Arnold Fraction No. 2 lode.</p> <p>Set an iron post, 30 ins. long, 3/4 in. diam., 18 ins. in the ground, in a concrete and rock base, with a brass cap firmly secured to the iron post, mkd. X A.F.2 1 U.S.M.S. 4798; from which</p> <p>The cor. of secs. 13, 14, 23 and 24 bears N.29°58'55"W., 670.50 ft. dist., heretofore described.</p> <p>A wood post, 4 x 4 ins. in size, 4 ft. above ground, sets adjacent to the iron post.</p> <p>No local bearing objects or bearing trees available.</p> <p>Thence S.14°37'15"W.</p> |
| 971.22 | Intersect line 2-3 Conejo No. 9 lode, common with line 3-4 Conejo No. 10 lode, both of this survey. |
| 1,495.93 | <p>Cor. No. 2, on line 3-4 Yucca No. 38 lode of this survey.</p> <p>Set an iron post, 30 ins. long, 3/4 in. diam., 18 ins. in the ground, in a concrete and rock base, with a brass cap firmly secured to the iron post, mkd. X A.F. 2 2 U.S.M.S. 4798; from which</p> <p>A wood post, 4 x 4 ins. in size, 4 ft. above ground, sets adjacent to the iron post.</p> <p>No local bearing objects or bearing trees available.</p> <p>Thence N.75°22'45"W.</p> |

| FEET | |
|-------------------|--|
| 13.92 | Intersect line 2-3 Conejo No. 10 lode of this survey. |
| 60. | Lode line; discovery point bears N.14°37'15"E., 10 ft. dist. |
| 120. | Cor. No. 3, identical with Cor. No. 3 of the Yucca No. 44 lode and on line 3-4 Yucca No. 38 lode, both of this survey. |
| | Set an iron post, 30 ins. long, 3/4 in. diam., 18 ins. in the ground, in a concrete and rock base, with a brass cap firmly secured to the iron post, mkd. X A.F.2 3 Y.44 3 U.S.M.S. 4798; from which |
| | A wood post, 4 x 4 ins. in size, 4 ft. above ground, sets adjacent to the iron post. |
| | No local bearing objects or bearing trees available. |
| | Thence N.14°37'15"E. |
| 405.35 | Intersect line 2-3 Conejo No. 10 lode of this survey. |
| 484.17 | Intersect line 3-4 Conejo No. 10 lode, common with line 2-3 Conejo No. 9 lode, both of this survey. |
| 1,495.93 | Cor. No. 4, identical with Cor. No. 2 of the Yucca No. 44 lode and on line 4-1 Tonto No. 25 lode, both of this survey. |
| | Set an iron post, 30 ins. long, 3/4 in. diam., 18 ins. in the ground, in a concrete and rock base, with a brass cap firmly secured to the iron post, mkd. X A.F.2 4 Y.44 2 U.S.M.S. 4798; from which |
| | A wood post, 4 x 4 ins. in size, 4 ft. above ground, sets adjacent to the iron post. |
| | No local bearing objects or bearing trees available. |
| | Thence S.75°22'45"E. |
| 60.00 | Lode line; discovery point bears S.14°37'15"W., 1,485.93 ft. dist. |
| 107.79 | Cor. No. 4 Tonto No. 25 lode of this survey. |
| 120.00 | Cor. No. 1, and place of beginning. |
| TONGO No. 25 LODE | |
| | At Cor. No. 1 of the Tonto No. 25 lode, identical with Cor. No. 1 of the Tonto No. 37 lode and on line 1-2 Yucca No. 46 lode, both of this survey. |

| FEET | |
|----------|---|
| | <p>Set an iron post, 30 ins. long, 3/4 in. diam., 18 ins. in the ground, in a concrete and rock base, with a brass cap firmly secured to the iron post, mkd. X T.25 1 T.37 1 U.S.M.S. 4798; from which</p> <p>The cor. of secs. 13, 14, 23 and 24 bears N.79°58'59"E., 1,145.15 ft. dist., heretofore described.</p> <p>A wood post, 4 x 4 ins. in size, 4 ft. above ground, sets adjacent to the iron post.</p> <p>No local bearing objects or bearing trees available.</p> <p style="text-align: center;">Thence N.14°37'15"E.</p> |
| 30. | Center of unimproved dirt road, 16 ft. wide, bears N.14°30'E and S.10°W. |
| 100. | Center of unimproved dirt road, 16 ft. wide, bears S.14°30'W. and N.20°E. |
| 240. | Center of unimproved dirt road, 16 ft. wide, bears N.0°30'W. and S.0°30'E. |
| 298.30 | Lode line; discovery point bears S.75°22'45"E., 25. ft. dist. |
| 596.60 | <p>Cor. No. 2, identical with Cor. No. 4 of the Tonto No. 37 lode of this survey, the SE cor. of the Tonto No. 36 lode (unsurveyed) and the SW cor. of the Tonto No. 26 lode (unsurveyed).</p> <p>Set an iron post, 30 ins. long, 3/4 in. diam., 18 ins. in the ground, in a concrete and rock base, with a brass cap firmly secured to the iron post, mkd. X T.25 2 T.37 4 U.S.M.S. 4798; from which</p> <p>A wood post, 4 x 4 ins. in size, 4 ft. above ground, sets adjacent to the iron post.</p> <p>No local bearing objects or bearing trees available.</p> <p style="text-align: center;">Thence S.75°22'45"E.</p> |
| 950.17 | Intersect the west sideline of the Tonto No. 23 lode (unsurveyed). |
| 1,478.94 | Intersect the south endline of the Tonto No. 23 lode (unsurveyed), common with line 4-1 Conejo No. 9 lode of this survey. |
| 1,499.50 | <p>Cor. No. 3, identical with the SE cor. of the Tonto No. 26 lode (unsurveyed).</p> <p>Set an iron post, 30 ins. long, 3/4 in. diam., 18 ins. in the ground, in a concrete and rock base, with a brass cap firmly secured to the iron post, mkd. X T.25 3 U.S.M.S. 4798; from which</p> |

| FEET | | |
|--------------------------|---|--|
| | <p>A wood post, 4 x 4 ins. in size, 4 ft. above ground, sets adjacent to the iron post.</p> <p>No local bearing objects or bearing trees available.</p> <p>Thence S.14°37'15"W.</p> | |
| 298.30 | Lode line; discovery point bears N.75°22'45"W., 1,474.50 ft. dist. | |
| 596.60 | <p>Cor. No. 4, on line 4-1 Arnold Fraction No. 2 lode of this survey.</p> <p>Set an iron post, 30 ins. long, 3/4 in. diam., 18 ins. in the ground, in a concrete and rock base, with a brass cap firmly secured to the iron post, mkd. X T.25 4 U.S.M.S. 4798; from which</p> <p>A wood post, 4 x 4 ins. in size, 4 ft. above ground, sets adjacent to the iron post.</p> <p>No local bearing objects or bearing trees available.</p> <p>Thence N.75°22'45"W.</p> | |
| 107.79 | Cor. No. 4 Arnold Fraction No. 2 lode, identical with Cor. No. 2 of the Yucca No. 44 lode, both of this survey. | |
| 393.19 | Intersect line 3-4 Conejo No. 9 lode of this survey. | |
| 707.29 | Cor. No. 1 of the Yucca No. 44 lode, identical with Cor. No. 1 of the Yucca No. 45 lode, of this survey. | |
| 1,306.79 | Cor. No. 4 Yucca No. 45 lode, identical with Cor. No. 2 of the Yucca No. 46 lode, both of this survey. | |
| 1,491.29 | Center of unimproved dirt road, 16 ft. wide, bears N.14°E. and S.14°W. | |
| 1,499.50 | Cor. No. 1, and place of beginning. | |
| TONTO No. 37 LODE | | |
| | <p>Beginning at Cor. No. 1 of the Tonto No. 37 lode, identical with Cor. No. 1 of the Tonto No. 25 lode of this survey.</p> <p>Thence N.75°22'45"W.</p> | |
| 406.79 | Cor. No. 1 Yucca No. 46 lode, identical with Cor. No. 1 of the Yucca No. 47 lode, both of this survey. | |
| 946.51 | Right bank local drainage 120 ft. true width, course N.25°W. | |

| FEET | |
|----------|--|
| 1,006.29 | Cor. No. 4 Yucca No. 47 lode, identical with Cor. No. 2 of the Yucca No. 48 lode, both of this survey. |
| 1,499.51 | <p>Cor. No. 2, identical with Cor. No. 4 of the Tonto No. 38 lode and on line 1-2 Yucca No. 48 lode, both of this survey.</p> <p>Set an iron post, 30 ins. long, 3/4 in. diam., 18 ins. in the ground, in a concrete and rock base, with a brass cap firmly secured to the iron post, mkd. X T.37 2 T.38 4 U.S.M.S. 4798; from which</p> <p style="padding-left: 40px;">A wood post, 4 x 4 ins. in size, 4 ft. above ground, sets adjacent to the iron post.</p> <p>No local bearing objects or bearing trees available.</p> <p style="text-align: center;">Thence N.14°37'15"E.</p> |
| 298.30 | Lode line; discovery point bears S.75°22'45"E., 1,489.51 ft. dist. |
| 596.60 | <p>Cor. No. 3, identical with Cor. No. 3 of the Tonto No. 38 lode, Cor. No. 3 of the Tonto No. 39 lode, both of this survey and the SW cor. of the Tonto No. 36 lode (unsurveyed).</p> <p>Set an iron post, 30 ins. long, 3/4 in. diam., 18 ins. in the ground, in a concrete and rock base, with a brass cap firmly secured to the iron post, mkd. X T.37 3 T.38 3 T.39 3 U.S.M.S. 4798; from which</p> <p style="padding-left: 40px;">A wood post, 4 x 4 ins. in size, 4 ft. above ground, sets adjacent to the iron post.</p> <p>No local bearing objects or bearing trees available.</p> <p style="text-align: center;">Thence S.75°22'45"E.</p> |
| 30. | Left bank local drainage, 90 ft. wide, course N.15°E. |
| 1,338. | Center of unimproved dirt road, 16 ft. wide, bears N.5°E. and S.5°W. |
| 1,499.51 | <p>Cor. No. 4, identical with the SE cor. of the Tonto No. 36 lode (unsurveyed), the SW cor. of the Tonto No. 26 lode (unsurveyed) and Cor. No. 2 of the Tonto No. 25 lode of this survey.</p> <p style="text-align: center;">Thence S.14°37'15"W.</p> |
| 298.30 | Lode line; discovery point bears N.75°22'45"W., 10 ft. dist. |
| 356.60 | Center of unimproved dirt road, 16 ft. wide, bears N.0°30'W. and S.0°30'E. |
| 496.60 | Center of unimproved dirt road, 16 ft. wide, bears S.14°30'W. and N.20°E. |

| FEET | |
|--|--|
| 566.60 | Center of unimproved dirt road, 16 ft. wide, bears N.14°30'E. and S.10°W. |
| 596.60 | Cor. No. 1, and place of beginning. |
| TONTO No. 38 LODE | |
| At Cor. No. 1 of the Tonto No. 38 lode, identical with Cor. No. 1 of the Tonto No. 49 lode and on line 4-1 Tonto No. 85 lode, both of this survey. | |
| Set an iron post, 30 ins. long, 3/4 in. diam., 18 ins. in the ground, in a concrete and rock base, with a brass cap firmly secured to the iron post, mkd. X T.38 1 T.49 1 U.S.M.S. 4798; from which | |
| The cor. of secs. 14, 15, 22 and 23, T.11 N., R.10 W., G. & S.R.M., bears S.66°12'25"W., 1,384.13 ft. dist.; monumented with an iron post, 2 ins. diam., 12 ins. above ground firmly set, with a brass cap properly mkd. | |
| A wood post, 4 x 4 ins. in size, 4 ft. above ground, sets adjacent to the iron post. | |
| No local bearing objects or bearing trees available. | |
| Thence N.14°37'15"E. | |
| 298.30 | Lode line; discovery point bears S.75°22'45"E., 10 ft. dist. |
| 400. | Center of unimproved dirt road, 16 ft. wide, bears N.30°W. and S.30°E. |
| 596.60 | Cor. No. 2, identical with Cor. No. 4 of the Tonto No. 49 lode, Cor. No. 2 of the Tonto No. 48 lode and Cor. No. 4 of the Tonto No. 39 lode, all of this survey. |
| Set an iron post, 30 ins. long, 3/4 in. diam., 18 ins. in the ground, in a concrete and rock base, with a brass cap firmly secured to the iron post, mkd. X T.38 2 T.39 4 T.48 2 T.49 4 U.S.M.S. 4798; from which | |
| A wood post, 4 x 4 ins. in size, 4 ft. above ground, sets adjacent to the iron post. | |
| No local bearing objects or bearing trees available. | |
| Thence S.75°22'45"E. | |
| 280. | Left bank of local drainage, 70 ft. true width, course N.10°W. |

| FEET | |
|---|--|
| 1,483.12 | Cor. No. 3, identical with Cor. No. 3 of the Tonto No. 39 lode of this survey, the SW cor. of the Tonto No. 36 lode (unsurveyed) and Cor. No. 3 of the Tonto No. 37 lode of this survey. Thence S.14°37'15"W. |
| 298.30 | Lode line; discovery point bears N.75°22'45"W., 1,473.12 ft. dist. |
| 596.60 | Cor. No. 4, identical with Cor. No. 2 of the Tonto No. 37 lode and on line 1-2 Yucca No. 48 lode, both of this survey. Thence N.75°22'45"W. |
| 106.28 | Cor. No. 1 Yucca No. 48 lode, identical with Cor. No. 1 of the Yucca No. 49 lode, both of this survey. |
| 705.78 | Cor. No. 4 Yucca No. 49 lode, identical with Cor. No. 2 of the Yucca No. 50 lode, both of this survey. |
| 985. | Right bank of local drainage, 40 ft. true width, course N.10°W. |
| 1,305.28 | Cor. No. 1 Yucca No. 50 lode, identical with Cor. No. 1 of the Tonto No. 85 lode, both of this survey. |
| 1,373.12 | Center of unimproved dirt road, 16 ft. wide, bears N.5°30'W. and South. |
| 1,483.12 | Cor. No. 1, and place of beginning. |
| TONTO No. 39 LODE | |
| At Cor. No. 1 of the Tonto No. 39 lode, identical with Cor. No. 1 of the Tonto No. 48 lode, Cor. No. 1 of the Tonto No. 47 lode and Cor. No. 1 of the Tonto No. 40 lode, all of this survey. | |
| Set an iron post, 30 ins. long, 3/4 in. diam., 18 ins. in the ground, in a concrete and rock base, with a brass cap firmly secured to the iron post, mkd. X T.39 1 T.40 1 T.47 1 T.48 1 U.S.M.S. 4798; from which | |
| The cor. of secs. 14, 15, 22 and 23 bears S.42°27'50"W., 2,322.05 ft. dist., heretofore described. | |
| A wood post, 4 x 4 ins. in size, 4 ft. above ground, sets adjacent to the iron post. | |
| No local bearing objects or bearing trees available. | |
| Thence S.75°22'45"E. | |
| 1,483.12 | Cor. No. 2, identical with Cor. No. 4 of the Tonto No. 40 lode of this survey, the SW cor. of the Tonto No. 35 lode (unsurveyed) and the NW cor. of the Tonto No. 36 lode (unsurveyed). |

| FEET | | |
|-------------------|--|--|
| | <p>Set an iron post, 30 ins. long, 3/4 in. diam., 18 ins. in the ground, in a concrete and rock base, with a brass cap firmly secured to the iron post, mkd. X T.39 2 T.40 4 U.S.M.S. 4798; from which</p> <p>A wood post, 4 x 4 ins. in size, 4 ft. above ground, sets adjacent to the iron post.</p> <p>No local bearing objects or bearing trees available.</p> <p>Thence S.14°37'15"W.</p> | |
| 298.31 | Lode line; discovery point bears N.75°22'45"W., 1,473.12 ft. dist. | |
| 596.62 | Cor. No. 3, identical with the SW cor. of the tonto No. 36 lode (unsurveyed) Cor. No. 3 of the Tonto No. 37 lode and Cor. No. 3 of the Tonto No. 38 lode, both of this survey. | |
| | Thence N.75°22'45"W. | |
| 1,125. | Right bank of local drainage, 70 ft. true width, course N.10°W. | |
| 1,483.12 | Cor. No. 4, identical with Cor. No. 2 of the Tonto No. 38 lode, Cor. No. 4 of the Tonto No. 49 lode and Cor. No. 2 of the Tonto No. 48 lode, all of this survey. | |
| | Thence N.14°37'15"E. | |
| 185. | Left bank of local drainage, 240 ft. true width, course N.10°W. | |
| 298.31 | Lode line; discovery point bears S.75°22'45"E., 10. ft. dist. | |
| 596.62 | Cor. No. 1, and place of beginning. | |
| TONTO No. 40 LODE | | |
| | Beginning at Cor. No. 1 of the Tonto No. 40 lode, identical with Cor. No. 1 of the Tonto No. 39 lode, Cor. No. 1 of the Tonto No. 48 lode and Cor. No. 1 of the Tonto No. 47 lode, all of this survey. | |
| | Thence N.14°37'15"E. | |
| 298.31 | Lode line; discovery point bears S.75°22'45"E., 10. ft. dist. | |
| 596.62 | Cor. No. 2, identical with Cor. No. 4 of the Tonto No. 47 lode, Cor. No. 2 of the Tonto No. 46 lode and Cor. No. 4 of the Tonto No. 41 lode, all of this survey. | |
| | Set an iron post, 30 ins. long, 3/4 in. diam., 18 ins. in the ground, in a concrete and rock base, with a brass cap firmly secured to the iron post, mkd. X T.40 2 T.41 4 T.46 2 T.47 4 U.S.M.S. 4798; from which | |

| FEET | | |
|---|---|--|
| | <p>A wood post, 4 x 4 ins. in size, 4 ft. above ground, sets adjacent to the iron post.</p> <p>No local bearing objects or bearing trees available.</p> <p>Thence S.75°22'45"E.</p> | |
| 1,473.12 | Left bank of local drainage, 40 ft. true width, course N.60°W. | |
| 1,483.12 | <p>Cor. No. 3, identical with Cor. No. 3 of the Tonto No. 41 lode of this survey, the SW cor. of the Tonto No. 34 lode (unsurveyed) and the NW cor. of the Tonto No. 35 lode (unsurveyed).</p> <p>Set an iron post, 30 ins. long, 3/4 in. diam., 18 ins. in the ground, in a concrete and rock base, with a brass cap firmly secured to the iron post, mkd. X T.40 3 T.41 3 U.S.M.S. 4798; from which</p> <p>A wood post, 4 x 4 ins. in size, 4 ft. above ground, sets adjacent to the iron post.</p> <p>No local bearing objects or bearing trees available.</p> <p>Thence S.14°37'15"W.</p> | |
| 298.31 | Lode line; discovery point bears N.75°22'45"W., 1,473.12 ft. dist. | |
| 596.62 | <p>Cor. No. 4, identical with the SW cor. of the Tonto No. 35 lode (unsurveyed), the NW cor. of the Tonto No. 36 lode (unsurveyed) and Cor. No. 2 of the Tonto No. 39 lode of this survey.</p> <p>Thence N.75°22'45"W.</p> | |
| 1,483.12 | Cor. No. 1, and place of beginning. | |
| <p>TONTO No. 41 LODE</p> | | |
| <p>At Cor. No. 1 of the Tonto No. 41 lode, identical with Cor. No. 1 of the Tonto No. 46 lode, Cor. No. 1 of the Tonto No. 45 lode and Cor. No. 1 of the Tonto No. 42 lode all, of this survey.</p> <p>Set an iron post, 30 ins. long, 3/4 in. diam., 18 ins. in the ground, in a concrete and rock base, with a brass cap firmly secured to the iron post, mkd. X T.41 1 T.42 1 T.45 1 T.46 1 U.S.M.S. 4798; from which</p> <p>The cor. of secs. 10, 11, 14 and 15, T.11 N., R.10 W., G. & S.R.M., bears N.37°44'11"W., 3,053.98 ft. dist.; monumented with an iron post, 2 ins. diam., 12 ins. above ground, firmly set, with a brass cap properly mkd.</p> <p>A wood post, 4 x 4 ins. in size, 4 ft. above ground, sets adjacent to the iron post.</p> | | |

| FEET | No local bearing objects or bearing trees available. |
|----------|--|
| | Thence S.75°22'45"E. |
| 840.00 | Left bank of local drainage, 70 ft. true width, course N.63°W. |
| 1,483.12 | Cor. No. 2, identical with Cor. No. 4 of the Tonto No. 42 lode of this survey, the SW cor. of the Tonto No. 33 lode (unsurveyed) and the NW cor. of the Tonto No. 34 lode (unsurveyed). |
| | Set an iron post, 30 ins. long, 3/4 in. diam., 18 ins. in the ground, in a concrete and rock base, with a brass cap firmly secured to the iron post, mkd. X T.41 2 T.42 4 U.S.M.S. 4798; from which |
| | A wood post, 4 x 4 ins. in size, 4 ft. above ground, sets adjacent to the iron post. |
| | No local bearing objects or bearing trees available. |
| | Thence S.14°37'15"W. |
| 298.31 | Lode line; discovery point bears N.75°22'45"W., 1,473.12 ft. dist. |
| 566.62 | Right bank of local drainage, 40 ft. true width, course N.60°W. |
| 596.62 | Cor. No. 3, identical with the SW cor. of the Tonto No. 34 lode (unsurveyed), the NW cor. of the Tonto No. 35 lode (unsurveyed) and Cor. No. 3 of the Tonto No. 40 lode of this survey. |
| | Thence N.75°22'45"W. |
| 1,483.12 | Cor. No. 4, identical with Cor. No. 2 of the Tonto No. 40 lode, Cor. No. 4 of the Tonto No. 47 lode and Cor. No. 2 of the Tonto No. 46 lode, all of this survey. |
| | Thence N.14°37'15"E. |
| 298.31 | Lode line; discovery point bears S.75°22'45"E., 10. ft. dist. |
| 596.62 | Cor. No. 1, and place of beginning. |
| | TONTO No. 42 LODE |
| | Beginning at Cor. No. 1 of the Tonto No. 42 lode, identical with Cor. No. 1 of the Tonto No. 41 lode, Cor. No. 1 of the Tonto No. 46 lode and Cor. No. 1 of the Tonto No. 45 lode, all of this survey. |
| | Thence N.14°37'15"E. |
| 267.05 | Left bank of local drainage, 25 ft. wide, course N.66°W. |

| FEET | |
|----------|--|
| 299.55 | Lode line; discovery point bears S.75°22'50"E., 10. ft. dist. |
| 524.55 | Left bank of local drainage, 20 ft. wide, course N.74°W. |
| 599.55 | Cor. No. 2, identical with Cor. No. 4 of the Tonto No. 45 lode, Cor. No. 2 of the Tonto No. 44 lode and Cor. No. 4 of the Tonto No. 43 lode, all of this survey. Set an iron post, 30 ins. long, 3/4 in. diam., 18 ins. in the ground, in a concrete and rock base, with a brass cap firmly secured to the iron post, mkd. X T.42 2 T.43 4 T.44 2 T.45 4 U.S.M.S. 4798; from which A wood post, 4 x 4 ins. in size, 4 ft. above ground, sets adjacent to the iron post. No local bearing objects or bearing trees available. Thence S.75°22'50"E. |
| 1,483.12 | Cor. No. 3, identical with Cor. No. 3 of the Tonto No. 43 lode of this survey, the SW cor. of the Tonto No. 32 lode (unsurveyed) and the NW cor. of the Tonto No. 33 lode (unsurveyed). Set an iron post, 30 ins. long, 3/4 in. diam., 18 ins. in the ground, in a concrete and rock base, with a brass cap firmly secured to the iron post, mkd. X T.42 3 T.43 3 U.S.M.S. 4798; from which A wood post, 4 x 4 ins. in size, 4 ft. above ground, sets adjacent to the iron post. No local bearing objects or bearing trees available. Thence S.14°37'15"W. |
| 300.00 | Lode line; discovery point bears N.75°22'50"W., 1,473.12 ft. dist. |
| 599.58 | Cor. No. 4, identical with the SW cor. of the Tonto No. 33 lode (unsurveyed), the NW cor. of the Tonto No. 34 lode (unsurveyed) and Cor. No. 2 of the Tonto No. 41 lode of this survey. Thence N.75°22'45"W. |
| 520. | Right bank of local drainage, 70 ft. true width, course N.63°W. |
| 1,483.12 | Cor. No. 1, and place of beginning. <hr/> |

| FEET | | |
|----------|---|--|
| | TONGO No. 43 LODE | |
| | At Cor. No. 1 of the Tonto No. 43 lode, identical with Cor. No. 1 of the Tonto No. 44 lode of this survey, Cor. No. 2, M.S. No. 4790A (unapproved) Moonbeam No. 40 lode and Cor. No. 4, M.S. No. 4790A (unapproved) Moonbeam No. 38 lode. | |
| | Found an iron post, 3/4 in. diam., 12 ins. above ground, firmly set, with a brass cap mkd. X M.40 2 M.38 4 U.S.M.S. 4790A to which I add marks T.43 1 T.44 1 U.S.M.S. 4798; from which | |
| | The cor. of secs. 10, 11, 14 and 15 bears N.59°58'26"W., 2,508.37 ft. dist., heretofore described. | |
| | A wood post, 4 x 4 ins. in size, 4 ft. above ground, sets adjacent to the iron post. | |
| | No local bearing objects or bearing trees available. | |
| | Thence S.72°52'37"E. | |
| 1,484.54 | Cor. No. 2, identical with Cor. No. 3, M.S. No. 4790A (unapproved) Moonbeam No. 38 lode, the SW cor. of the Tonto No. 31 lode (unsurveyed) and the NW cor. of the Tonto No. 32 lode (unsurveyed). | |
| | Found an iron post, 3/4 in. diam., 12 ins. above ground, firmly set, with a brass cap mkd. X M.38 3 U.S.M.S. 4790A to which I add marks T.43 2 U.S.M.S. 4798; from which | |
| | A wood post, 4 x 4 ins. in size, 4 ft. above ground, sets adjacent to the iron post. | |
| | No local bearing objects or bearing trees available. | |
| | Thence S.14°37'15"W. | |
| 300.00 | Lode line; discovery point bears N.72°52'37"W., 1,474.54 ft. dist. | |
| 534.45 | Cor. No. 3, identical with the SW cor. of the Tonto No. 32 lode (unsurveyed), the NW cor. of the tonto No. 33 lode (unsurveyed) and Cor. No. 3 of the Tonto No. 42 lode of this survey. | |
| | Thence N.75°22'50"W. | |
| 1,483.12 | Cor. No. 4, identical with Cor. No. 2 of the Tonto No. 42 lode, Cor. No. 4 of the Tonto No. 45 lode and Cor. No. 2 of the Tonto No. 44 lode, all of this survey. | |
| | Thence N.14°37'15"E. | |

| FEET | |
|---|---|
| 299.30 | Lode line; discovery point bears S.72°52'37"E., 10. ft. dist. |
| 599.30 | Cor. No. 1, and place of beginning. |
| TONTO No. 44 LODE | |
| Beginning at Cor. No. 1 of the Tonto No. 44 lode, identical with Cor. No. 2, M.S. No. 4790A (unapproved) Moonbeam No. 40 lode, Cor. No. 4, M.S. No. 4790A (unapproved) Moonbeam No. 38 lode and Cor. No. 1 of the Tonto No. 43 lode of this survey. | |
| Thence S.14°37'15"W. | |
| 300.00 | Lode line; discovery point bears N.75°22'14"W., 10. ft. dist. |
| 599.30 | Cor. No. 2, identical with Cor. No. 4 of the Tonto No. 43 lode, Cor. No. 2 of the Tonto No. 42 lode and Cor. No. 4 of the Tonto No. 45 lode, all of this survey. |
| Thence N.75°23'17"W. | |
| 500. | Right bank of local drainage, 310 ft. true width, course N.5°W. |
| 1,466.35 | Cor. No. 3, identical with Cor. No. 3 of the Tonto No. 45 lode, Cor. No. 3 of the Tonto No. 54 lode and Cor. No. 3 of the Tonto No. 55 lode, all of this survey. |
| Set an iron post, 30 ins. long, 3/4 in. diam., 18 ins. in the ground, in a concrete and rock base, with a brass cap firmly secured to the iron post, mkd. X T.44 3 T.45 3 T.54 3 T.55 3 U.S.M.S. 4798; from which | |
| A wood post, 4 x 4 ins. in size, 4 ft. above ground, sets adjacent to the iron post. | |
| No local bearing objects or bearing trees available. | |
| Thence N.14°37'15"E. | |
| 299.75 | Lode line; discovery point bears S.75°22'14"E., 1,456.35 ft. dist. |
| 599.50 | Cor. No. 4, identical with Cor. No. 2 of the Tonto No. 55 lode of this survey, Cor. No. 3, M.S. No. 4790A (unapproved) Moonbeam No. 41 lode and Cor. No. 3, M.S. No. 4790A (unapproved) Moonbeam No. 40 lode. |
| Found an iron post, 3/4 in. diam., 12 ins. above ground, firmly set, with a brass cap mkd. X M.40 3 M.41 3 U.S.M.S. 4790A to which I add marks T.44 4 T.55 2 U.S.M.S. 4798; from which | |
| A wood post, 4 x 4 ins. in size, 4 ft. above ground, sets adjacent to the iron post. | |

| | | |
|---|----------|--|
| | FEET | No local bearing objects or bearing trees available. |
| | | Thence S.75°22'49"E. |
| | 145.35 | Left bank of local drainage, 10 ft. true width, course North. |
| | 1,466.35 | Cor. No. 1, and place of beginning. |
| TONTO No. 45 LODE | | |
| Beginning at Cor. No. 1 of the Tonto No. 45 lode, identical with Cor. No. 1 of the Tonto No. 42 lode, Cor. No. 1 of the Tonto No. 41 lode and Cor. No. 1 of the Tonto No. 46 lode, all of this survey. | | |
| Thence N.75°23'10"W. | | |
| | 190. | Right bank of local drainage 45 ft. wide, course N.15°W. |
| | 285. | Right bank of local drainage, 60 ft. wide, course N.10°W. |
| | 1,305.35 | Center of unimproved dirt road, 16 ft. wide, bears N.5°W and S.5°E. |
| | 1,466.35 | Cor. No. 2, identical with Cor. No. 4 of the Tonto No. 46 lode, Cor. No. 2 of the Tonto No. 53 lode and Cor. No. 4 of the Tonto No. 54 lode, all of this survey. |
| Set an iron post, 30 ins. long, 3/4 in. diam., 18 ins. in the ground, in a concrete and rock base, with a brass cap firmly secured to the iron post, mkd. X T.45 2 T.46 4 T.53 2 T.54 4 U.S.M.S. 4798; from which | | |
| A wood post, 4 x 4 ins. in size, 4 ft. above ground, sets adjacent to the iron post. | | |
| No local bearing objects or bearing trees available. | | |
| Thence N.14°37'15"E. | | |
| | 299.75 | Lode line; discovery point bears S.75°22'42"E., 1,456.35 ft. dist. |
| | 314. | Center of unimproved dirt road, 16 ft. wide, bears N.25°W. and S.25°E. |
| | 599.50 | Cor. No. 3, identical with Cor. No. 3 of the Tonto No. 54 lode, Cor. No. 3 of the Tonto No. 55 lode and Cor. No. 3 of the Tonto No. 44 lode, all of this survey. |
| Thence S.75°23'17'E. | | |
| | 676.35 | Left bank of local drainage, 310 ft. true width, course N.5°W. |

(This form bound on left side)

| FEET | |
|---|--|
| 1,466.35 | <p>Cor. No. 4, identical with Cor. No. 2 of the Tonto No. 44 lode, Cor. No. 4 of the Tonto No. 43 lode and Cor. No. 2 of the Tonto No. 42 lode, all of this survey.</p> <p style="text-align: center;">Thence S.14°37'15"W.</p> |
| 65. | <p>Right bank of local drainage, 50 ft. wide, course West.</p> |
| 300.00 | <p>Lode line; discovery point bears N.75°22'42"W., 10. ft. dist.</p> |
| 599.55 | <p>Cor. No. 1, and place of beginning.</p> |
| <p>TONTO No. 46 LODE</p> | |
| <p>Beginning at Cor. No. 1 of the Tonto No. 46 lode, identical with Cor. No. 1 of the Tonto No. 45 lode, Cor. No. 1 of the Tonto No. 42 lode and Cor. No. 1 of the Tonto No. 41 lode, all of this survey.</p> | |
| <p>Thence S.14°37'15"W.</p> | |
| 298.31 | <p>Lode line; discovery point bears N.75°23'06"W., 10 ft. dist.</p> |
| 596.62 | <p>Cor. No. 2, identical with Cor. No. 4 of the Tonto No. 41 lode, Cor. No. 2 of the Tonto No. 40 lode and Cor. No. 4 of the Tonto No. 47 lode, all of this survey.</p> |
| <p>Thence N.75°23'03"W.</p> | |
| 225. | <p>Right bank of local drainage, 110 ft. wide, course North.</p> |
| 771.35 | <p>Center of unimproved dirt road, 16 ft. wide, bears N.15°W. and S.15°E.</p> |
| 1,466.35 | <p>Cor. No. 3, identical with Cor. No. 3 of the Tonto No. 47 lode, Cor. No. 3 of the Tonto No. 52 lode and Cor. No. 3 of the Tonto No. 53 lode, all of this survey.</p> <p>Set an iron post, 30 ins. long, 3/4 in. diam., 18 ins. in the ground, in a concrete and rock base, with a brass cap firmly secured to the iron post, mkd. X T.46 3 T.47 3 T.52 3 T.53 3 U.S.M.S. 4798; from which</p> <p style="text-align: center;">A wood post, 4 x 4 ins. in size, 4 ft. above ground, sets adjacent to the iron post.</p> <p>No local bearing objects or bearing trees available.</p> <p style="text-align: center;">Thence N.14°37'15"E.</p> |
| 298.29 | <p>Lode line; discovery point bears S.75°23'06"E., 1,456.35 ft. dist.</p> |

| FEET | |
|--|---|
| 596.57 | Cor. No. 4, identical with Cor. No. 2 of the Tonto No. 53 lode, Cor. No. 4 of the Tonto No. 54 lode and Cor. No. 2 of the Tonto No. 45 lode, all of this survey. Thence S.75°23'10"E. |
| 161. | Center of unimproved dirt road, 16 ft. wide, bears N.5°W. and S.5°E. |
| 986.35 | Left bank of local drainage, 60 ft. wide, course N.10°W. |
| 1,331.35 | Left bank of local drainage, 45 ft. wide, course N.15°W. |
| 1,466.35 | Cor. No. 1, and place of beginning. |
| TONTO No. 47 LODE | |
| Beginning at Cor. No. 1 of the Tonto No. 47 lode, identical with Cor. No. 1 of the Tonto No. 40 lode, Cor. No. 1 of the Tonto No. 39 lode and Cor. No. 1 of the Tonto No. 48 lode, all of this survey. Thence N.75°22'56"W. | |
| 50. | Right bank of local drainage, 70 ft. true width, course N.10°W. |
| 390. | Center of unimproved dirt road, 16 ft. wide, bears N.13°W. and S.13°E. |
| 1,466.35 | Cor. No. 2, identical with Cor. No. 4 of the Tonto No. 48 lode, Cor. No. 2 of the Tonto No. 51 lode and Cor. No. 4 of the Tonto No. 52 lode, all of this survey. Set an iron post, 30 ins. long, 3/4 in. diam., 18 ins. in the ground, in a concrete and rock base, with a brass cap firmly secured to the iron post, mkd. X T.47 2 T.48 4 T.51 2 T.52 4 U.S.M.S. 4798; from which A wood post, 4 x 4 ins. in size, 4 ft. above ground, sets adjacent to the iron post. No local bearing objects or bearing trees available. Thence N.14°37'15"E. |
| 298.29 | Lode line; discovery point bears S.75°22'59"E., 1,456.35 ft. dist. |
| 596.57 | Cor. No. 3, identical with Cor. No. 3 of the Tonto No. 52 lode, Cor. No. 3 of the Tonto No. 53 lode and Cor. No. 3 of the Tonto No. 46 lode, all of this survey. Thence S.75°23'03"E. |

| | |
|-------------------|--|
| FEET 695. | Center of unimproved dirt road, 16 ft. wide, bears N.15°W. and S.15°E. |
| 1,131.35 | Left bank of local drainage, 110 ft. wide, course South. |
| 1,466.35 | Cor. No. 4, identical with Cor. No. 2 of the Tonto No. 46 lode, Cor. No. 4 of the Tonto No. 41 lode and Cor. No. 2 of the Tonto No. 40 lode, all of this survey. Thence S.14°37'15"W. |
| 298.31 | Lode line; discovery point bears N.75°22'59"W., 10. ft. dist. |
| 536.62 | Right bank of local drainage, 240 ft. true width, course N.71°W. |
| 596.62 | Cor. No. 1, and place of beginning. |
| TONTO No. 48 LODE | |
| | Beginning at Cor. No. 1 of the Tonto No. 48 lode, identical with Cor. No. 1 of the Tonto No. 47 lode, Cor. No. 1 of the Tonto No. 40 lode and Cor. No. 1 of the Tonto No. 39 lode, all of this survey. Thence S.14°37'15"W. |
| 70. | Right bank of local drainage, 240 ft. true width, course N.10°W. |
| 298.31 | Lode line; discovery point bears N.75°22'52"W., 10. ft. dist. |
| 596.62 | Cor. No. 2, identical with Cor. No. 4 of the Tonto No. 39 lode, Cor. No. 2 of the Tonto No. 38 lode and Cor. No. 4 of the Tonto No. 49 lode, all of this survey. Thence N.75°22'49"W. |
| 245. | Center of unimproved dirt road, 16 ft. wide, bears N.7°W. and S.7°E. |
| 540. | Center of unimproved dirt road, 16 ft. wide, bears N.48°W. and S.48°E. |
| 790. | Center of unimproved dirt road, 16 ft. wide, bears N.85°E. and S.85°W. |
| 1,340. | Center of unimproved dirt road, 16 ft. wide, bears N.48°W. and S.48°E. |
| 1,466.35 | Cor. No. 3, identical with Cor. No. 3 of the Tonto No. 49 lode, Cor. No. 3 of the Tonto No. 50 lode and Cor. No. 3 of the Tonto No. 51 lode, all of this survey. |

| FEET | | |
|----------|--|--|
| | <p>Set an iron post, 30 ins. long, 3/4 in. diam., 18 ins. in the ground, in a concrete and rock base, with a brass cap firmly secured to the iron post, mkd. X T.48 3 T.49 3 T.50 3 T.51 3 U.S.M.S. 4798; from which</p> <p>A wood post, 4 x 4 ins. in size, 4 ft. above ground, sets adjacent to the iron post.</p> <p>No local bearing objects or bearing trees available.</p> <p>Thence N.14°37'15"E.</p> | |
| 80. | Center of unimproved dirt road, 16 ft. wide, bears N.48°W. and S.48°E. | |
| 298.29 | Lode line; discovery point bears S.75°22'52"E., 1,456.35 ft. dist. | |
| 596.57 | Cor. No. 4, identical with Cor. No. 2 of the Tonto No. 51 lode, Cor. No. 4 of the Tonto No. 52 lode and Cor. No. 2 of the Tonto No. 47 lode, all of this survey. | |
| | Thence S.75°22'56"E. | |
| 1,076.35 | Center of unimproved dirt road, 16 ft. wide, bears N.13°W. and S.13°E. | |
| 1,350.35 | Left bank of local drainage, 70 ft. true width, course N.10°W. | |
| 1,466.35 | Cor. No. 1, and place of beginning. | |
| | <hr/> <p>TONTO No. 49 LODE</p> <p>Beginning at Cor. No. 1 of the Tonto No. 49 lode, identical with Cor. No. 1 of the Tonto No. 38 lode and on line 4-1 Tonto No. 85 lode, both of this survey.</p> <p>Thence N.75°22'45"W.</p> | |
| 421.96 | Cor. No. 4 Tonto No. 85 lode, identical with Cor. No. 2 of the Tonto No. 84 lode, both of this survey. | |
| 1,021.76 | Cor. No. 1 Tonto No. 84 lode, identical with Cor. No. 1 of the Tonto No. 82 lode, both of this survey. | |
| 1,466.35 | Cor. No. 2, identical with Cor. No. 4 of the Tonto No. 50 lode and on line 4-1 Tonto No. 82 lode, both of this survey. | |
| | <p>Set an iron post, 30 ins. long, 3/4 in. diam., 18 ins. in the ground, in a concrete and rock base, with a brass cap firmly secured to the iron post, mkd. X T.49 2 T.50 4 U.S.M.S. 4798; from which</p> | |

| FEET | A wood post, 4 x 4 ins. in size, 4 ft. above ground, sets adjacent to the iron post. |
|---|--|
| | No local bearing objects or bearing trees available. |
| | Thence N.14°37'15"E. |
| 298.29 | Lode line; discovery point bears S.75°22'46"E., 1,456.35 ft. dist. |
| 596.57 | Cor. No. 3, identical with Cor. No. 3 of the Tonto No. 50 lode, Cor. No. 3 of the Tonto No. 51 lode and Cor. No. 3 of the Tonto No. 48 lode, all of this survey. |
| | Thence S.75°22'49"E. |
| 126.35 | Center of unimproved dirt road, 16 ft. wide, bears N.48°W. and S.48°E. |
| 676.35 | Center of unimproved dirt road, 16 ft. wide, bears N.85°E. and S.85°W. |
| 926.35 | Center of unimproved dirt road, 16 ft. wide, bears N.48°W. and S.48°E. |
| 1,221.35 | Center of unimproved dirt road, 16 ft. wide, bears N.7°W. and S.7°E. |
| 1,466.35 | Cor. No. 4, identical with Cor. No. 2 of the Tonto No. 48 lode, Cor. No. 4 of the Tonto No. 39 lode and Cor. No. 2 of the Tonto No. 38 lode, all of this survey. |
| | Thence S.14°37'15"W. |
| 196.60 | Center of unimproved dirt road, 16 ft. wide, bears N.30°W. and S.30°E. |
| 298.30 | Lode line; discovery point bears N.75°22'46"W., 10 ft. dist. |
| 596.60 | Cor. No. 1, and place of beginning. |
| TONTO No. 50 LODE | |
| At Cor. No. 1 of the Tonto No. 50 lode, identical with Cor. No. 1 of the Tonto No. 61 lode and on line 1-2 Tonto No. 79 lode, both of this survey. | |
| Set an iron post, 30 ins. long, 3/4 in. diam., 18 ins. in the ground, in a concrete and rock base, with a brass cap firmly secured to the iron post, mkd. X T.50 1 T.61 1 U.S.M.S. 4798; from which | |
| The cor. of secs. 14, 15, 22 and 23 bears S.50°22'36"E., 2,034.78 ft. dist., heretofore described. | |

| FEET | | |
|----------|---|--|
| | A wood post, 4 x 4 ins. in size, 4 ft. above ground, sets adjacent to the iron post. | |
| | No local bearing objects or bearing trees available. | |
| | Thence N.14°37'15"E. | |
| 135. | Left bank of local drainage, 210 ft. wide, course N.15°W. | |
| 298.29 | Lode line; discovery point bears S.75°22'45"E., 10. ft. dist. | |
| 596.57 | Cor. No. 2, identical with Cor. No. 4 of the Tonto No. 61 lode, Cor. No. 2 of the Tonto No. 60 lode and Cor. No. 4 of the Tonto No. 51 lode, all of this survey. | |
| | Set an iron post, 30 ins. long, 3/4 in. diam., 18 ins. in the ground, in a concrete and rock base, with a brass cap firmly secured to the iron post, mkd. X T.50 2 T.51 4 T.60 2 T.61 4 U.S.M.S. 4798; from which | |
| | A wood post, 4 x 4 ins. in size, 4 ft. above ground, sets adjacent to the iron post. | |
| | No local bearing objects or bearing trees available. | |
| | Thence S.75°22'45"E. | |
| 610.27 | Left bank of local drainage, 20 ft. wide, course N.55°W. | |
| 1,462.27 | Cor. No. 3, identical with Cor. No. 3 of the Tonto No. 51 lode, Cor. No. 3 of the Tonto No. 48 lode and Cor. No. 3 of the Tonto No. 49 lode, all of this survey. | |
| | Thence S.14°37'15"W. | |
| 298.28 | Lode line; discovery point bears N.75°22'45"W., 1,452.27 ft. dist. | |
| 596.57 | Cor. No. 4, identical with Cor. No. 2 of the Tonto No. 49 lode and on line 4-1 Tonto No. 82 lode, both of this survey. | |
| | Thence N.75°22'45"W. | |
| 20. | Right bank of local drainage, 125 ft. true width, course N.20°E. | |
| 155.21 | Cor. No. 4 Tonto No. 82 lode, identical with Cor. No. 2 of the Tonto No. 81 lode, both of this survey. | |
| 755.01 | Cor. No. 1 tonto No. 81 lode, idenical with Cor. No. 1 of the Tonto No. 80 lode, both of this survey. | |

| FEET | |
|---|--|
| 1,269.81 | Right bank of local drainage, 75 ft. wide, course N.15°W. |
| 1,354.81 | Cor. No. 4 Tonto No. 80 lode, identical with Cor. No. 2 of the Tonto No. 79 lode, both of this survey. |
| 1,369.81 | Right bank of local drainage, 30 ft. wide, course North. |
| 1,462.27 | Cor. No. 1, and place of beginning. |
| TONTO No. 51 LODE | |
| At Cor. No. 1 of the Tonto No. 51 lode, identical with Cor. No. 1 of the Tonto No. 60 lode, Cor. No. 1 of the Tonto No. 59 lode and Cor. No. 1 of the Tonto No. 52 lode, all of this survey. | |
| Set an iron post, 30 ins. long, 3/4 in. diam., 18 ins. in the ground, in a concrete and rock base, with a brass cap firmly secured to the iron post, mkd. X T.51 1 T.52 1 T.59 1 T.60 1 U.S.M.S. 4798; from which | |
| The cor. of secs. 14, 15, 22 and 23 bears S.27°18'31"E., 2,759.73 ft. dist., heretofore described. | |
| A wood post, 4 x 4 ins. in size, 4 ft. above ground, sets adjacent to the iron post. | |
| No local bearing objects or bearing trees available. | |
| Thence S.75°22'45"E. | |
| 521. | Center of unimproved dirt road, 16 ft. wide, bears N.23°W. and S.37°E. |
| 1,462.27 | Cor. No. 2, identical with Cor. No. 4 of the Tonto No. 52 lode, Cor. No. 2 of the Tonto No. 47 lode and Cor. No. 4 of the Tonto No. 48 lode, all of this survey. |
| Thence S.14°37'15"W. | |
| 298.28 | Lode line; discovery point bears N.75°22'45"W., 1,452.27 ft. dist. |
| 516.57 | Center of unimproved dirt road, 16 ft. wide, bears N.48°W. and S.48°E. |
| 596.57 | Cor. No. 3, identical with Cor. No. 3 of the Tonto No. 48 lode, Cor. No. 3 of the Tonto No. 49 lode and Cor. No. 3 of the Tonto No. 50 lode, all of this survey. |
| Thence N.75°22'45"W. | |
| 832. | Right bank of local drainage, 20 ft. wide, course N.55°W. |

| | |
|---|---|
| <p>1,462.27</p> <p>298.29</p> <p>521.57</p> <p>571.57</p> <p>596.57</p> | <p>Cor. No. 4, identical with Cor. No. 2 of the Tonto No. 50 lode, Cor. No. 4 of the Tonto No. 61 lode and Cor. No. 2 of the Tonto No. 60 lode, all of this survey.</p> <p style="text-align: center;">Thence N.14°37'15"E.</p> <p>Lode line; discovery point bears S.75°22'45"E., 10. ft. dist.</p> <p>Left bank of local drainage, 10 ft. wide, course N.45°W.</p> <p>Left bank of local drainage, 10 ft. wide, course N.75°W.</p> <p>Cor. No. 1, and place of beginning.</p> |
| <p>TONTO No. 52 LODE</p> | |
| <p>298.29</p> <p>596.57</p> <p>55.</p> | <p>Beginning at Cor. No. 1 of the Tonto No. 52 lode, identical with Cor. No. 1 of the Tonto No. 51 lode, Cor. No. 1 of the Tonto No. 60 lode and Cor. No. 1 of the Tonto No. 59 lode, all of this survey.</p> <p style="text-align: center;">Thence N.14°37'15"E.</p> <p>Lode line; discovery point bears S.75°22'45"E., 10. ft. dist.</p> <p>Cor. No. 2, identical with Cor. No. 4 of the Tonto No. 59 lode, Cor. No. 2 of the Tonto No. 58 lode and Cor. No. 4 of the Tonto No. 53 lode, all of this survey.</p> <p>Set an iron post, 30 ins. long, 3/4 in. diam., 18 ins. in the ground, in a concrete and rock base, with a brass cap firmly secured to the iron post, mkd. X T.52 2 T.53 4 T.58 2 T.59 4 U.S.M.S. 4798; from which</p> <p style="padding-left: 40px;">A wood post, 4 x 4 ins. in size, 4 ft. above ground, sets adjacent to the iron post.</p> <p>No local bearing objects or bearing trees available.</p> <p style="text-align: center;">Thence S.75°22'45"E.</p> |
| <p>1,462.27</p> <p>298.28</p> | <p>Center of unimproved dirt road, 16 ft. wide, bears N.25°W. and S.25°E.</p> <p>Cor. No. 3, identical with Cor. No. 3 of the Tonto No. 53 lode, Cor. No. 3 of the Tonto No. 46 lode and Cor. No. 3 of the Tonto No. 47 lode, all of this survey.</p> <p style="text-align: center;">Thence S.14°37'15"W.</p> <p>Lode line; discovery point bears N.75°22'45"W., 1,452.27 ft. dist.</p> |

(This form bound on left side)

| | |
|---|--|
| 596.57 | Cor. No. 4, identical with Cor. No. 2 of the Tonto No. 47 lode, Cor. No. 4 of the Tonto No. 48 lode and Cor. No. 2 of the Tonto No. 51 lode, all of this survey. |
| | Thence N.75°22'45"W. |
| 941.27 | Center of unimproved dirt road, 16 ft. wide, bears N.23°W. and S.37°E. |
| 1,462.27 | Cor. No. 1, and place of beginning. |
| TONTO No. 53 LODE | |
| At Cor. No. 1 of the Tonto No. 53 lode, identical with Cor. No. 1 of the Tonto No. 58 lode, Cor. No. 1 of the Tonto No. 57 lode and Cor. No. 1 of the Tonto No. 54 lode, all of this survey. | |
| Set an iron post, 30 ins. long, 3/4 in. diam., 18 ins. in the ground, in a concrete and rock base, with a brass cap firmly secured to the iron post, mkd. X T.53 1 T.54 1 T.57 1 T.58 1 U.S.M.S. 4798; from which | |
| The cor. of secs. 10, 11, 14 and 15 bears N.29°55'23"E., 1,933.92 ft. dist., heretofore described. | |
| A wood post, 4 x 4 ins. in size, 4 ft. above ground, sets adjacent to the iron post. | |
| No local bearing objects or bearing trees available. | |
| Thence S.75°22'45"E. | |
| 1,462.27 | Cor. No. 2, identical with Cor. No. 4 of the Tonto No. 54 lode, Cor. No. 2 of the Tonto No. 45 lode and Cor. No. 4 of the Tonto No. 46 lode, all of this survey. |
| Thence S.14°37'15"W. | |
| 298.28 | Lode line; discovery point bears N.75°22'45"W., 1,452.27 ft. dist. |
| 596.57 | Cor. No. 3, identical with Cor. No. 3 of the Tonto No. 46 lode, Cor. No. 3 of the Tonto No. 47 lode and Cor. No. 3 of the Tonto No. 52 lode, all of this survey. |
| Thence N.75°22'45"W. | |
| 1,407.27 | Center of unimproved dirt road, 16 ft. wide, bears N.25°W. and S.25°E. |
| 1,462.27 | Cor. No. 4, identical with Cor. No. 2 of the Tonto No. 52 lode, Cor. No. 4 of the Tonto No. 59 lode and Cor. No. 2 of the Tonto No. 58 lode, all of this survey. |
| Thence N.14°37'15"E. | |

| FEET | |
|---|--|
| 50. | Center of unimproved dirt road, 16 ft. wide, bears N.30°W. and S.25°E. |
| 298.29 | Lode line; discovery point bears S.75°22'45"E., 10. ft. dist. |
| 596.57 | Cor. No. 1, and place of beginning. |
| TONTO No. 54 LODE | |
| Beginning at Cor. No. 1 of the Tonto No. 54 lode, identical with Cor. No. 1 of the Tonto No. 53 lode, Cor. No. 1 of the Tonto No. 58 lode and Cor. No. 1 of the Tonto No. 57 lode, all of this survey. | |
| Thence N.14°37'15"E. | |
| 277.47 | Lode line; discovery point bears S.76°15'08"E., 10. ft. dist. |
| 554.93 | Cor. No. 2, identical with Cor. No. 4 of the Tonto No. 57 lode, Cor. No. 2 of the Tonto No. 56 lode and Cor. No. 4 of the Tonto No. 55 lode, all of this survey. |
| Set an iron post, 30 ins. long, 3/4 in. diam., 18 ins. in the ground, in a concrete and rock base, with a brass cap firmly secured to the iron post, mkd. X T.54 2 T.55 4 T.56 2 T.57 4 U.S.M.S. 4798; from which | |
| A wood post, 4 x 4 ins. in size, 4 ft. above ground, sets adjacent to the iron post. | |
| No local bearing objects or bearing trees available. | |
| Thence S.77°07'30"E. | |
| 585. | Center of unimproved dirt road, 16 ft. wide, bears N.55°W. and S.55°E. |
| 1,462.96 | Cor. No. 3, identical with Cor. No. 3 of the Tonto No. 55 lode, Cor. No. 3 of the Tonto No. 44 lode and Cor. No. 3 of the Tonto No. 45 lode, all of this survey. |
| Thence S.14°37'15"W. | |
| 285.50 | Center of unimproved dirt road, 16 ft. wide, bears N.25°W. and S.25°E. |
| 299.75 | Lode line; discovery point bears N.76°15'08"W., 1,452.96 ft. dist. |
| 599.50 | Cor. No. 4, identical with Cor. No. 2 of the Tonto No. 45 lode, Cor. No. 4 of the Tonto No. 46 lode and Cor. No. 2 of the Tonto No. 53 lode, all of this survey. |

| FEET | |
|----------|---|
| | Thence N.75°22'45"W. |
| 1,462.27 | Cor. No. 1, and place of beginning. |
| | TONTO No. 55 LODE |
| | Beginning at Cor. No. 1 of the Tonto No. 55 lode, identical with Cor. No. 1 of the Tonto No. 56 lode of this survey, Cor. No. 2, M.S. No. 4790A (unapproved) Moonbeam No. 42 lode and Cor. No. 4, M.S. No. 4790A (unapproved) Moonbeam No. 41 lode. |
| | Found an iron post, 3/4 in. diam., 12 ins. above ground, firmly set, with a brass cap, mkd. X M.42 2 M.41 4 U.S.M.S. 4790A to which I add marks T.55 1 T.56 1 U.S.M.S. 4798; from which |
| | The cor. of secs. 10, 11, 14 and 15 bears N.50°09'29"E., 878.11 ft. dist., heretofore described. |
| | A wood post, 4 x 4 ins. in size, 4 ft. above ground, sets adjacent to the iron post. |
| | No local bearing objects or bearing trees available. |
| | Thence S.77°16'E. |
| 1,463.07 | Cor. No. 2, identical with Cor. No. 3, M.S. No. 4790A (unapproved) Moonbeam No. 41 lode, Cor. No. 3, M.S. No. 4790A (unapproved) Moonbeam No. 40 lode and Cor. No. 4 of the Tonto No. 44 lode of this survey. |
| | Thence S.14°37'15"W. |
| 299.75 | Lode line; discovery point bears N.77°11'45"W., 1,453.07 ft. dist. |
| 599.50 | Cor. No. 3, identical with Cor. No. 3 of the Tonto No. 44 lode, Cor. No. 3 of the Tonto No. 45 lode and Cor. No. 3 of the Tonto No. 54 lode, all of this survey. |
| | Thence N.77°07'30"W. |
| 880.96 | Center of unimproved dirt road, 16 ft. wide, bears N.55°W. and S.55°E. |
| 1,462.96 | Cor. No. 4, identical with Cor. No. 2 of the Tonto No. 54 lode, Cor. No. 4 of the Tonto No. 57 lode and Cor. No. 2 of the Tonto No. 56 lode, all of this survey. |
| | Thence N.14°37'15"E. |
| 224. | Center of unimproved dirt road, 16 ft. wide, bears N.45°W. and S.45°E. |

| FEET | |
|---|---|
| 297.94 | Lode line; discovery point bears S.77°11'45"E., 10. ft. dist. |
| 595.88 | Cor. No. 1, and place of beginning. |
| TONTO No. 56 LODE | |
| Beginning at Cor. No. 1 of the Tonto No. 56 lode, identical with Cor. No. 2, M.S. No. 4790A (unapproved) Moonbeam No. 42 lode, Cor. No. 4, M.S. No. 4790A (unapproved) Moonbeam No. 41 lode and Cor. No. 1 of the Tonto No. 55 lode of this survey. | |
| Thence S.14°37'15"W. | |
| 297.94 | Lode line; discovery point bears N.75°18'30"W., 10. ft. dist. |
| 371.88 | Center of unimproved dirt road, 16 ft. wide, bears N.45°W. and S.45°E. |
| 595.88 | Cor. No. 2, identical with Cor. No. 4 of the Tonto No. 55 lode, Cor. No. 2 of the Tonto No. 54 lode and Cor. No. 4 of the Tonto No. 57 lode, all of this survey. |
| Thence N.75°22'45"W. | |
| 1,465.15 | Cor. No. 3, identical with Cor. No. 3 of the Tonto No. 57 lode, Cor. No. 3 of the Tonto No. 66 lode and Cor. No. 3 of the Tonto No. 67 lode, all of this survey. |
| Set an iron post, 30 ins. long, 3/4 in. diam., 18 ins. in the ground, in a concrete and rock base, with a brass cap firmly secured to the iron post, mkd. X T.56 3 T.57 3 T.66 3 T.67 3 U.S.M.S. 4798; from which | |
| A wood post, 4 x 4 ins. in size, 4 ft. above ground, sets adjacent to the iron post. | |
| No local bearing objects or bearing trees available. | |
| Thence N.14°37'15"E. | |
| 299.75 | Lode line; discovery point bears S.75°18'30"E., 1,455.15 ft. dist. |
| 599.50 | Cor. No. 4, identical with Cor. No. 2 of the Tonto No. 67 lode of this survey, Cor. No. 3, M.S. No. 4790A (unapproved) Moonbeam No. 44 lode and Cor. No. 3, M.S. No. 4790A (unapproved) Moonbeam No. 42 lode. |
| Found an iron post, 3/4 in. diam., 12 ins. above ground, firmly set, with a brass cap mkd. X M.44 3 M.42 3 U.S.M.S. 4790A to which I add marks T.56 4 T.67 2 U.S.M.S. 4798; from which | |

| FEET | |
|----------|---|
| 1,465.15 | <p>A wood post, 4 x 4 ins. in size, 4 ft. above ground, sets adjacent to the iron post.</p> <p>No local bearing objects or bearing trees available.</p> <p>Thence S.75°14'15"E.</p> <p>Cor. No. 1, and place of beginning.</p> |
| | <p>TONTO No. 57 LODE</p> |
| 665.15 | <p>Beginning at Cor. No. 1 of the Tonto No. 57 lode, identical with Cor. No. 1 of the Tonto No. 54 lode, Cor. No. 1 of the Tonto No. 53 lode and Cor. No. 1 of the Tonto No. 58 lode, all of this survey.</p> <p>Thence N.75°22'45"W.</p> |
| 1,465.15 | <p>Center of unimproved dirt road, 16 ft. wide, bears N.35°W. and S.50°E.</p> <p>Cor. No. 2, identical with Cor. No. 4 of the Tonto No. 58 lode, Cor. No. 2 of the Tonto No. 65 lode and Cor. No. 4 of the Tonto No. 66 lode, all of this survey.</p> |
| | <p>Set an iron post, 30 ins. long, 3/4 in. diam., 18 ins. in the ground, in a concrete and rock base, with a brass cap firmly secured to the iron post, mkd. X T.57 2 T.58 4 T.65 2 T.66 4 U.S.M.S. 4798; from which</p> |
| | <p>A wood post, 4 x 4 ins. in size, 4 ft. above ground, sets adjacent to the iron post.</p> <p>No local bearing objects or bearing trees available.</p> <p>Thence N.14°37'15"E.</p> |
| 277.47 | <p>Lode line; discovery point bears S.75°22'45"E., 1,455.15 ft. dist.</p> |
| 415. | <p>Center of unimproved dirt road, 16 ft. wide, bears N.51°W. and S.77°E.</p> |
| 554.93 | <p>Cor. No. 3, identical with Cor. No. 3 of the Tonto No. 66 lode, Cor. No. 3 of the Tonto No. 67 lode and Cor. No. 3 of the Tonto No. 56 lode, all of this survey.</p> <p>Thence S.75°22'45"E.</p> |
| 1,465.15 | <p>Cor. No. 4, identical with Cor. No. 2 of the Tonto No. 56 lode, Cor. No. 4 of the Tonto No. 55 lode and Cor. No. 2 of the Tonto No. 54 lode, all of this survey.</p> <p>Thence S.14°37'15"W.</p> |

| FEET | |
|---|--|
| 277.46 | Lode line; discovery point bears N.75°22'45"W., 10. ft. dist. |
| 554.93 | Cor. No. 1, and place of beginning. |
| TONTO No. 58 LODE | |
| Beginning at Cor. No. 1 of the Tonto No. 58 lode, identical with Cor. No. 1 of the Tonto No. 57 lode, Cor. No. 1 of the Tonto No. 54 lode and Cor. No. 1 of the Tonto No. 53 lode, all of this survey. | |
| Thence S.14°37'15"W. | |
| 298.28 | Lode line; discovery point bears N.75°22'45"W., 10. ft. dist. |
| 546.57 | Center of unimproved dirt road, 16 ft. wide, bears N.30°W. and S.25°E. |
| 596.57 | Cor. No. 2, identical with Cor. No. 4 of the Tonto No. 53 lode, Cor. No. 2 of the Tonto No. 52 lode and Cor. No. 4 of the Tonto No. 59 lode, all of this survey. |
| Thence N.75°22'45"W. | |
| 1,100.15 | Right bank of local drainage, 250 ft. wide, course N.30°W. |
| 1,465.15 | Cor. No. 3, identical with Cor. No. 3 of the Tonto No. 59 lode, Cor. No. 3 of the Tonto No. 64 lode and Cor. No. 3 of the Tonto No. 65 lode, all of this survey. |
| Set an iron post, 30 ins. long, 3/4 in. diam., 18 ins. in the ground, in a concrete and rock base, with a brass cap firmly secured to the iron post, mkd. X T.58 3 T.59 3 T.64 3 T.65 3 U.S.M.S. 4798; from which | |
| A wood post, 4 x 4 ins. in size, 4 ft. above ground, sets adjacent to the iron post. | |
| No local bearing objects or bearing trees available. | |
| Thence N.14°37'15"E. | |
| 298.29 | Lode line; discovery point bears S.75°22'45"E., 1,455.15 ft. dist., and left bank of local drainage, 100. ft. true width, course N.30°W. |
| 596.57 | Cor. No. 4, identical with Cor. No. 2 of the Tonto No. 65 lode, Cor. No. 4 of the Tonto No. 66 lode and Cor. No. 2 of the Tonto No. 57 lode, all of this survey. |
| Thence S.75°22'45"E. | |

| FEET | |
|---|--|
| 800. | Center of unimproved dirt road, 16 ft. wide, bears N.35°W. and S.50°E. |
| 1,465.15 | Cor. No. 1, and place of beginning. |
| TONTO No. 59 LODE | |
| Beginning at Cor. No. 1 of the Tonto No. 59 lode, identical with Cor. No. 1 of the Tonto No. 52 lode, Cor. No. 1 of the Tonto No. 51 lode and Cor. No. 1 of the Tonto No. 60 lode, all of this survey. | |
| Thence N.75°22'45"W. | |
| 120. | Right bank of local drainage, 125 ft. true width, course N.48°W. |
| 290. | Right bank of local drainage, 120 ft. true width, course N.25°W. |
| 1,465.15 | Cor. No. 2, identical with Cor. No. 4 of the Tonto No. 60 lode, Cor. No. 2 of the Tonto No. 63 lode and Cor. No. 4 of the Tonto No. 64 lode, all of this survey. |
| Set an iron post, 30 ins. long, 3/4 in. diam., 18 ins. in the ground, in a concrete and rock base, with a brass cap firmly secured to the iron post, mkd. X T.59 2 T.60 4 T.63 2 T.64 4 U.S.M.S. 4798; from which | |
| A wood post, 4 x 4 ins. in size, 4 ft. above ground, sets adjacent to the iron post. | |
| No local bearing objects or bearing trees available. | |
| Thence N.14°37'15"E. | |
| 298.29 | Lode line; discovery point bears S.75°22'45"E., 1,455.15 ft. dist. |
| 596.57 | Cor. No. 3, identical with Cor. No. 3 of the Tonto No. 64 lode, Cor. No. 3 of the Tonto No. 65 lode and Cor. No. 3 of the Tonto No. 58 lode, all of this survey. |
| Thence S.75°22'45"E. | |
| 115. | Left bank of local drainage, 250 ft. wide, course N.30°W. |
| 1,465.15 | Cor. No. 4, identical with Cor. No. 2 of the Tonto No. 58 lode, Cor. No. 4 of the Tonto No. 53 lode and Cor. No. 2 of the Tonto No. 52 lode, all of this survey. |
| Thence S.14°37'15"W. | |
| 298.28 | Lode line; discovery point bears N.75°22'45"W., 10. ft. dist. |

| FEET | |
|---|--|
| 596.57 | Cor. No. 1, and place of beginning. |
| TONTON No. 60 LODE | |
| Beginning at Cor. No. 1 of the Tonto No. 60 lode, identical with Cor. No. 1 of the Tonto No. 59 lode, Cor. No. 1 of the Tonto No. 52 lode and Cor. No. 1 of the Tonto No. 51 lode, all of this survey. | |
| Thence S.14°37'15"W. | |
| 15. | Right bank of local drainage, 10 ft. wide, course N.75°W. |
| 65. | Right bank of local drainage, 10 ft. wide, course N.45°W. |
| 298.28 | Lode line; discovery point bears N.75°22'45"W., 10. ft. dist. |
| 596.57 | Cor. No. 2, identical with Cor. No. 4 of the Tonto No. 51 lode, Cor. No. 2 of the Tonto No. 50 lode and Cor. No. 4 of the Tonto No. 61 lode, all of this survey. |
| Thence N.75°22'45"W. | |
| 225. | Right bank of local drainage, 150 ft. true width, course N.5°W. |
| 1,465.15 | Cor. No. 3, identical with Cor. No. 3 of the Tonto No. 61 lode, Cor. No. 3 of the Tonto No. 62 lode and Cor. No. 3 of the Tonto No. 63 lode, all of this survey. |
| Set an iron post, 30 ins. long, 3/4 in. diam., 18 ins. in the ground, in a concrete and rock base, with a brass cap firmly secured to the iron post, mkd. X T.60 3 T.61 3 T.62 3 T.63 3 U.S.M.S. 4798; from which | |
| A wood post, 4 x 4 ins. in size, 4 ft. above ground, sets adjacent to the iron post. | |
| No local bearing objects or bearing trees available. | |
| Thence N.14°37'15"E. | |
| 298.29 | Lode line; discovery point bears S.75°22'45"E., 1,455.15 ft. dist. |
| 596.57 | Cor. No. 4, identical with Cor. No. 2 of the Tonto No. 63 lode, Cor. No. 4 of the Tonto No. 64 lode and Cor. No. 2 of the Tonto No. 59 lode, all of this survey. |
| Thence S.75°22'45"E. | |
| 1,035. | Left bank of local drainage, 120 ft. true width, course N.25°W. |

(This form bound on left side)

| FEET | |
|---|--|
| 1,190. | Left bank of local drainage, 125 ft. true width, course N.48°W. |
| 1,465.15 | Cor. No. 1, and place of beginning. |
| TONTO No. 61 LODE | |
| Beginning at Cor. No. 1 of the Tonto No. 61 lode, identical with Cor. No. 1 of the Tonto No. 50 lode and on line 1-2 Tonto No. 79 lode, both of this survey. | |
| Thence N.75°22'45"W. | |
| 227.44 | Right bank of local drainage, 50 ft. wide, course N.15°E. |
| 492.34 | Cor. No. 1 Tonto No. 79 lode, identical with Cor. No. 1 of the Tonto No. 78 lode, both of this survey. |
| 1,092.14 | Cor. No. 4 Tonto No. 78 lode, identical with Cor. No. 2 of the Tonto No. 77 lode, both of this survey. |
| 1,465.15 | Cor. No. 2, identical with Cor. No. 4 of the Tonto No. 62 lode and on line 1-2 Tonto No. 77 lode, both of this survey. |
| Set an iron post, 30 ins. long, 3/4 in. diam., 18 ins. in the ground, in a concrete and rock base, with a brass cap firmly secured to the iron post, mkd. X T.61 2 T.62 4 U.S.M.S. 4798; from which | |
| A wood post, 4 x 4 ins. in size, 4 ft. above ground, sets adjacent to the iron post. | |
| No local bearing objects or bearing trees available. | |
| Thence N.14°37'15"E. | |
| 298.29 | Lode line; discovery point bears S.75°22'45"E., 1,455.15 ft. dist. |
| 596.57 | Cor. No. 3, identical with Cor. No. 3 of the Tonto No. 62 lode, Cor. No. 3 of the Tonto No. 63 lode and Cor. No. 3 of the Tonto No. 60 lode, all of this survey. |
| Thence S.75°22'45"E. | |
| 1,080. | Left bank of local drainage, 150 ft. true width, course N.5°W. |
| 1,465.15 | Cor. No. 4, identical with Cor. No. 2 of the Tonto No. 60 lode, Cor. No. 4 of the Tonto No. 51 lode and Cor. No. 2 of the Tonto No. 50 lode, all of this survey. |
| Thence S.14°37'15"W. | |

| FEET | |
|---|--|
| 251.57 | Right bank of local drainage, 210 ft. wide, course N.15°W. |
| 298.28 | Lode line; discovery point bears N.75°22'45"W., 10. ft. dist. |
| 596.57 | Cor. No. 1, and place of beginning. |
| TONTA No. 62 LODE | |
| At Cor. No. 1 of the Tonta No. 62 lode, identical with Cor. No. 1 of the Tonta No. 75 lode and on line 1-2 Tonta No. 71 lode, both of this survey. | |
| Set an iron post, 30 ins. long, 3/4 in. diam., 18 ins. in the ground, in a concrete and rock base, with a brass cap firmly secured to the iron post, mkd. X T.62 1 T.75 1 U.S.M.S. 4798; from which | |
| The 1/4 sec. cor. of secs. 15 and 22, T.11 N., R.10 W., G. & S.R.M., bears S.40°18'40"E., 2,662.67 ft. dist.; monumented with an iron post, 1 in. diam., 12 ins. above ground, firmly set, with a brass cap properly mkd. | |
| A wood post, 4 x 4 ins. in size, 4 ft. above ground, sets adjacent to the iron post. | |
| No local bearing objects or bearing trees available. | |
| Thence N.14°37'15"E. | |
| 298.29 | Lode line; discovery point bears S.75°22'45"E., 10. ft. dist. |
| 596.57 | Cor. No. 2, identical with Cor. No. 4 of the Tonta No. 63 lode and on line 1-2 Tonta No. 71 lode, both of this survey. |
| Set an iron post, 30 ins. long, 3/4 in. diam., 18 ins. in the ground, in a concrete and rock base, with a brass cap firmly secured to the iron post, mkd. X T.62 2 T.63 4 U.S.M.S. 4798; from which | |
| A wood post, 4 x 4 ins. in size, 4 ft. above ground, sets adjacent to the iron post. | |
| No local bearing objects or bearing trees available. | |
| Thence S.75°22'45"E. | |
| 620. | Center of unimproved dirt road, 16 ft. wide, bears N.29°30'W. and S.29°30'E. |
| 1,426.29 | Cor. No. 3, identical with Cor. No. 3 of the Tonta No. 63 lode, Cor. No. 3 of the Tonta No. 60 lode and Cor. No. 3 of the Tonta No. 61 lode, all of this survey. |

| FEET | |
|--------------------------------|---|
| | Thence S.14°37'15"W. |
| 298.28 | Lode line; discovery point bears N.75°22'45"W., 1,416.29 ft. dist. |
| 596.57 | Cor. No. 4, identical with Cor. No. 2 of the Tonto No. 61 lode and on line 1-2 Tonto No. 77 lode, both of this survey. |
| | Thence N.75°22'45"W. |
| 226.79 | Cor. No. 1 Tonto No. 77 lode, identical with Cor. No. 1 of the Tonto No. 76 lode, both of this survey. |
| 285. | Center of unimproved dirt road, 16 ft. wide, bears N.54°W. and S.64°E. |
| 826.59 | Cor. No. 4 Tonto No. 76 lode, identical with Cor. No. 2 of the Tonto No. 75 lode, both of this survey. |
| 1,426.29 | Cor. No. 1, and place of beginning. |
| <hr/> TONTON No. 63 LODE <hr/> | |
| | At Cor. No. 1 of the Tonto No. 63 lode, identical with Cor. No. 1 of the Tonto No. 71 lode, Cor. No. 1 of the Tonto No. 70 lode and Cor. No. 1 of the Tonto No. 64 lode, all of this survey. |
| | Set an iron post, 30 ins. long, 3/4 in. diam., 18 ins. in the ground, in a concrete and rock base, with a brass cap firmly secured to the iron post, mkd. X T.63 1 T.64 1 T.70 1 T.71 1 U.S.M.S. 4798; from which |
| | The cor. of secs. 9, 10, 15 and 16, T.11 N., R.10 W., G.& S.R.M., bears N.30°12'21"W., 2,433.87 ft. dist.; monumented with an iron post, 2 ins. diam., 12 ins. above ground, firmly set, with a brass cap properly mkd. |
| | A wood post, 4 x 4 ins. in size, 4 ft. above ground, sets adjacent to the iron post. |
| | No local bearing objects or bearing trees available. |
| | Thence S.75°22'45"E. |
| 1,426.29 | Cor. No. 2, identical with Cor. No. 4 of the Tonto No. 64 lode, Cor. No. 2 of the Tonto No. 59 lode and Cor. No. 4 of the Tonto No. 60 lode, all of this survey. |
| | Thence S.14°37'15"W. |
| 298.28 | Lode line; discovery point bears N.75°22'45"W., 1,416.29 ft. dist. |

| FEET | | |
|---|--|--|
| 596.57 | <p>Cor. No. 3, identical with Cor. No. 3 of the Tonto No. 60 lode, Cor. No. 3 of the Tonto No. 61 lode and Cor. No. 3 of the Tonto No. 62 lode, all of this survey.</p> <p style="text-align: center;">Thence N.75°22'45"W.</p> | |
| 806.29 | <p>Center of unimproved dirt road, 16 ft. wide, bears N.29°30'W. and S.29°30'E.</p> | |
| 1,426.29 | <p>Cor. No. 4, identical with Cor. No. 2 of the Tonto No. 62 lode and on line 1-2 Tonto No. 71 lode, both of this survey.</p> <p style="text-align: center;">Thence N.14°37'15"E.</p> | |
| 298.29 | <p>Lode line; discovery point bears S.75°22'45"E., 10. ft. dist.</p> | |
| 350. | <p>Center of unimproved dirt road, 16 ft. wide, bears N.53°W. and S.53°E.</p> | |
| 596.57 | <p>Cor. No. 1, and place of beginning.</p> | |
| <p>TONTO No. 64 LODE</p> | | |
| <p>Beginning at Cor. No. 1 of the Tonto No. 64 lode, identical with Cor. No. 1 of the Tonto No. 63 lode, Cor. No. 1 of the Tonto No. 71 lode and Cor. No. 1 of the Tonto No. 70 lode, all of this survey.</p> | | |
| <p>Thence N.14°37'15"E.</p> | | |
| 298.29 | <p>Lode line; discovery point bears S.75°22'45"E., 10. ft. dist.</p> | |
| 596.57 | <p>Cor. No. 2, identical with Cor. No. 4 of the Tonto No. 70 lode, Cor. No. 2 of the Tonto No. 69 lode and Cor. No. 4 of the Tonto No. 65 lode, all of this survey.</p> <p>Set an iron post, 30 ins. long, 3/4 in. diam., 18 ins. in the ground, in a concrete and rock base, with a brass cap firmly secured to the iron post, mkd. X T.64 2 T.65 4 T.69 2 T.70 4 U.S.M.S. 4798; from which</p> <p style="text-align: center;">A wood post, 4 x 4 ins. in size, 4 ft. above ground, sets adjacent to the iron post.</p> <p>No local bearing objects or bearing trees available.</p> <p style="text-align: center;">Thence S.75°22'45"E.</p> | |
| 1,426.29 | <p>Cor. No. 3, identical with Cor. No. 3 of the Tonto No. 65 lode, Cor. No. 3 of the Tonto No. 58 lode and Cor. No. 3 of the Tonto No. 59 lode, all of this survey.</p> | |

| FEET | |
|-------------------|--|
| | Thence S.14°37'15"W. |
| 298.28 | Lode line; discovery point bears N.75°22'45"W., 1,416.29 ft. dist. |
| 596.57 | Cor. No. 4, identical with Cor. No. 2 of the Tonto No. 59 lode, Cor. No. 4 of the Tonto No. 60 lode and Cor. No. 2 of the Tonto No. 63 lode, all of this survey. |
| | Thence N.75°22'45"W. |
| 1,426.29 | Cor. No. 1, and place of beginning. |
| TONTO No. 65 LODE | |
| | Beginning at Cor. No. 1 of the Tonto No. 65 lode, identical with Cor. No. 1 of the Tonto No. 69 lode, Cor. No. 1 of the Tonto No. 68 lode and Cor. No. 1 of the Tonto No. 66 lode, all of this survey. |
| | This cor. falls in the center of an unimproved dirt road where a permanent monument cannot be established; 16 ft. wide, bears S.85°W. and S.46°E. From this point |
| | The cor. of secs. 9, 10, 15 and 16 bears N.58°07'13"W., 1,796.69 ft. dist., heretofore described. |
| | Thence S.75°22'45"E. |
| 1,266.29 | Left bank of local drainage, 130 ft. wide, course N.40°W. |
| 1,426.29 | Cor. No. 2, identical with Cor. No. 4 of the Tonto No. 66 lode, Cor. No. 2 of the Tonto No. 57 lode and Cor. No. 4 of the Tonto No. 58 lode, all of this survey. |
| | Thence S.14°37'15"W. |
| 60. | Right bank of local drainage, 100 ft. true width, course N.30°W. |
| 298.28 | Lode line; discovery point bears N.75°22'45"W., 1,416.29 ft. dist. |
| 596.57 | Cor. No. 3, identical with Cor. No. 3 of the Tonto No. 58 lode, Cor. No. 3 of the Tonto No. 59 lode, and Cor. No. 3 of the Tonto No. 64 lode, all of this survey. |
| | Thence N.75°22'45"W. |
| 1,426.29 | Cor. No. 4, identical with Cor. No. 2 of the Tonto No. 64 lode, Cor. No. 4 of the Tonto No. 70 lode and Cor. No. 2 of the Tonto No. 69 lode, all of this survey. |
| | Thence N.14°37'15"E. |

| FEET | |
|--|---|
| 298.29 | Lode line; discovery point bears S.75°22'45"E., 10. ft. dist. |
| 596.57 | Cor. No. 1, and place of beginning. |
| TONTO No. 66 LODE | |
| Beginning at Cor. No. 1 of the Tonto No. 66 lode, identical with Cor. No. 1 of the Tonto No. 65 lode, Cor. No. 1 of the Tonto No. 69 lode and Cor. No. 1 of the Tonto No. 68 lode, all of this survey. | |
| This cor. falls in the center of an unimproved dirt road, 16 ft. wide, which bears S.85°W. and S.46°E. | |
| Thence N.14°37'15"E. | |
| 8.61 | Point for witness Cor. No. 1, identical with Cor. No. 1 of the Tonto No. 65 lode, Cor. No. 1 of the Tonto No. 69 lode and Cor. No. 1 of the Tonto No. 68 lode, all of this survey. |
| Set an iron post, 30 ins. long, 3/4 in. diam., 18 ins. in the ground, in a concrete and rock base, with a brass cap firmly secured to the iron post, mkd. X W.C. T.65 1 T.66 1 T.68 1 T.69 1 U.S.M.S. 4798; from which | |
| A wood post, 4 x 4 ins. in size, 4 ft. above ground, sets adjacent to the iron post. | |
| No local bearing objects or bearing trees available. | |
| 277.29 | Lode line; discovery point bears S.75°23'11"E., 10. ft. dist. |
| 554.58 | Cor. No. 2, identical with Cor. No. 4 of the Tonto No. 68 lode of this survey, Cor. No. 4, M.S. No. 4790A (unapproved) Moonbeam No. 45 lode and Cor. No. 4 of the Tonto No. 67 lode of this survey. |
| Found an iron post, 3/4 in. diam., 12 ins. above ground, firmly set, with a brass cap properly mkd. X M.45 4 U.S.M.S. 4790A to which I add marks T.66 2 T.67 4 T.68 4 U.S.M.S. 4798; from which | |
| A wood post, 4 x 4 ins. in size, 4 ft. above ground, sets adjacent to the iron post. | |
| No local bearing objects or bearing trees available. | |
| Thence S.75°23'36"E. | |
| 600. | Left bank of local drainage, 275 ft. wide, course N.15°W. |

| FEET | |
|---|--|
| 1,208. | Center of unimproved dirt road, 16 ft. wide, bears N.38°W. and S.38°E. |
| 1,426.29 | Cor. No. 3, identical with Cor. No. 3 of the Tonto No. 67 lode, Cor. No. 3 of the Tonto No. 56 lode and Cor. No. 3 of the Tonto No. 57 lode, all of this survey. Thence S.14°37'15"W. |
| 139.93 | Center of unimproved dirt road, 16 ft. wide, bears N.51°W. and N.77°E. |
| 277.46 | Lode line; discovery point bears N.75°23'11"W., 1,416.29 ft. dist. |
| 554.93 | Cor. No. 4, identical with Cor. No. 2 of the Tonto No. 57 lode, Cor. No. 4 of the Tonto No. 58 lode and Cor. No. 2 of the Tonto No. 65 lode, all of this survey. Thence N.75°22'45"W. |
| 30. | Right bank of local drainage, 130 ft. wide, course N.40°W. |
| 1,426.29 | Cor. No. 1, and place of beginning. |
| TONTO No. 67 LODE | |
| Beginning at Cor. No. 1 of the Tonto No. 67 lode, identical with Cor. No. 3, M.S. No. 4790A (unapproved) Moonbeam No. 45 lode, Cor. No. 3, M.S. No. 4790A (unapproved) Moonbeam No. 46 lode and Cor. No. 4, M.S. No. 4790A (unapproved) Moonbeam No. 44 lode. | |
| Found an iron post, 3/4 in. diam., 12 ins. above ground, firmly set, with a brass cap properly mkd. X M.44 4 M.45 3 M.46 3 U.S.M.S. 4790A to which I add marks T.67 1 U.S.M.S. 4798; from which | |
| The cor. of secs. 9, 10, 15 and 16 bears S.84°43'25"W., 1,824.72 ft. dist., heretofore described. | |
| A wood post, 4 x 4 ins. in size, 4 ft. above ground, sets adjacent to the iron post. | |
| No local bearing objects or bearing trees available. | |
| Thence S.75°23'36"E. | |
| 170. | Left bank of local drainage, 160 ft. wide, course N.20°W. |
| 460. | Left bank of local drainage, 45 ft. wide, course N.5°W. |

| FEET | |
|---|--|
| 1,426.29 | <p>Cor. No. 2, identical with Cor. No. 3, M.S. No. 4790A (unapproved) Moonbeam No. 44 lode, Cor. No. 3, M.S. No. 4790A (unapproved) Moonbeam No. 42 lode and Cor. No. 4 of the Tonto No. 56 lode of this survey.</p> <p style="text-align: center;">Thence S.14°37'15"W.</p> |
| 299.75 | <p>Lode line; discovery point bears N.75°23'36"W., 1,416.29 ft. dist.</p> |
| 599.50 | <p>Cor. No. 3, identical with Cor. No. 3 of the Tonto No. 56 lode, Cor. No. 3 of the Tonto No. 57 lode and Cor. No. 3 of the Tonto No. 66 lode, all of this survey.</p> <p style="text-align: center;">Thence N.75°23'36"W.</p> |
| 218.29 | <p>Center of unimproved dirt road, 16 ft. wide, bears N.38°W. and S.38°E.</p> |
| 551.29 | <p>Right bank of local drainage, 275 ft. wide, course N.15°W.</p> |
| 1,426.29 | <p>Cor. No. 4, identical with Cor. No. 2 of the Tonto No. 66 lode and Cor. No. 4 of the Tonto No. 68 lode, both of this survey and Cor. No. 4, M.S. No. 4790A (unapproved) Moonbeam No. 45 lode.</p> <p style="text-align: center;">Thence N.14°37'15"E.</p> |
| 299.75 | <p>Lode line; discovery point bears S.75°23'36"E., 10. ft. dist.</p> |
| 599.50 | <p>Cor. No. 1, and place of beginning.</p> |
| <p>TONTO No. 68 LODE</p> | |
| <p>Beginning at Cor. No. 1 of the Tonto No. 68 lode, identical with Cor. No. 1 of the Tonto No. 66 lode, Cor. No. 1 of the Tonto No. 65 lode and Cor. No. 1 of the Tonto No. 69 lode, all of this survey.</p> | |
| <p>This cor. falls in the center of an unimproved dirt road, 16 ft. wide, which bears S.85°W. and S.46°E.</p> | |
| <p>Thence N.75°22'45"W.</p> | |
| 957.06 | <p>Intersect line 2-3 Tonto No. 73 lode of this survey.</p> |
| 1,455.73 | <p>Cor. No. 2, identical with Cor. No. 4 of the Tonto No. 69 lode of this survey.</p> <p>Set an iron post, 30 ins. long, 3/4 in. diam., 18 ins. in the ground, in a concrete and rock base, with a brass cap firmly secured to the iron post, mkd. X T.68 2 T.69 4 U.S.M.S. 4798; from which</p> |

(This form bound on left side)

| FEET | | |
|--|--|--|
| | <p>A wood post, 4 x 4 ins. in size, 4 ft. above ground, sets adjacent to the iron post.</p> <p>No local bearing objects or bearing trees available.</p> <p>Thence N.14°37'15"E.</p> | |
| 277.29 | Lode line; discovery point bears S.75°22'45"E., 1,445.73 ft. dist. | |
| 554.58 | <p>Cor. No. 3, identical with Cor. No. 1, M.S. No. 4790A (unapproved) Moonbeam No. 45 lode.</p> <p>Found an iron post, 3/4 in. diam., 12 ins. above ground, firmly set, with a brass cap, properly mkd. X M.45 1 U.S.M.S. 4790A to which I add marks T.68 3 U.S.M.S. 4798; from which</p> <p>The cor. of secs. 9, 10, 15 and 16 bears N.80°06'32"W., 260.95 ft. dist., heretofore described.</p> <p>A wood post, 4 x 4 ins. in size, 4 ft. above ground, sets adjacent to the iron post.</p> <p>No local bearing objects or bearing trees available.</p> <p>Thence S.75°22'45"E.</p> | |
| 353.68 | Intersect line 2-3 Tonto No. 73 lode of this survey. | |
| 1,455.73 | <p>Cor. No. 4, identical with Cor. No. 4, M.S. No. 4790A (unapproved) Moonbeam No. 45 lode, Cor. No. 4 of the Tonto No. 67 lode and Cor. No. 2 of the Tonto No. 66 lode, both of this survey.</p> <p>Thence S.14°37'15"W.</p> | |
| 277.29 | Lode line; discovery point bears N.75°22'45"W., 10 ft. dist. | |
| 545.97 | Point for witness Cor. No. 1, identical with Cor. No. 1 of the Tonto No. 66 lode, Cor. No. 1 of the Tonto No. 65 lode and Cor. No. 1 of the Tonto No. 69 lode, all of this survey. | |
| 554.58 | Cor. No. 1, and place of beginning. | |
| <p>TONTO No. 69 LODE</p> <p>Beginning at Cor. No. 1 of the Tonto No. 69 lode, identical with Cor. No. 1 of the Tonto No. 68 lode, Cor. No. 1 of the Tonto No. 66 lode and Cor. No. 1 of the Tonto No. 65 lode, all of this survey.</p> <p>This cor. falls in the center of an unimproved dirt road, 16 ft. wide, which bears S.85°W. and S.46°E.</p> <p>Thence S.14°37'15"W.</p> | | |

| FEET | |
|----------|---|
| 298.28 | Lode line; discovery point bears N.75°22'45"W., 10. ft. dist. |
| 596.57 | Cor. No. 2, identical with Cor. No. 4 of the Tonto No. 65 lode, Cor. No. 2 of the Tonto No. 64 lode and Cor. No. 4 of the Tonto No. 70 lode, all of this survey. Thence N.75°22'45"W. |
| 570.00 | Center of unimproved dirt road, 16 ft. wide, bears N.11°W. and S.39°W. |
| 775.73 | Center of unimproved dirt road, 16 ft. wide, bears N.24°W. and S.24°E. |
| 801.09 | Intersect line 2-3 Tonto No. 73 lode of this survey. |
| 1,420.46 | Intersect line 4-1 Tonto No. 73 lode of this survey, common with the line between secs. 15 and 16 at a point from which the cor. of secs. 9, 10, 15 and 16 bears N.0°01'50"W., 1,167.60 ft. dist., heretofore described. Enter patented land. |
| 1,455.73 | Cor. No. 3, identical with Cor. No. 3 of the Tonto No. 70 lode of this survey. Set an iron post, 30 ins. long, 3/4 in. diam., 18 ins. in the ground, in a concrete and rock base, with a brass cap firmly secured to the iron post, mkd. X T.69 3 T.70 3 U.S.M.S. 4798; from which A wood post, 4 x 4 ins. in size, 4 ft. above ground, sets adjacent to the iron post. No local bearing objects or bearing trees available. Thence N.14°37'15"E. |
| 134.90 | Intersect line 4-1 Tonto No. 73 lode of this survey, common with the line between secs. 15 and 16, at a point from which the cor. of secs. 9, 10, 15 and 16 bears N.0°01'50"W., 1,028.17 ft. dist. Leave patented land. |
| 298.29 | Lode line; discovery point bears S.75°22'45"E., 1,445.73 ft. dist. |
| 460. | Center of unimproved dirt road, 16 ft. wide, bears N.64°W. and S.64°E. |
| 596.57 | Cor. No. 4, identical with Cor. No. 2 of the Tonto No. 68 lode of this survey. Thence S.75°22'45"E. |
| 498.67 | Intersect line 2-3 Tonto No. 73 lode of this survey. |
| 1,455.73 | Cor. No. 1, and place of beginning. |

| FEET | |
|----------|--|
| | <p>TONTO No. 70 LODE</p> <p>Beginning at Cor. No. 1 of the Tonto No. 70 lode, identical with Cor. No. 1 of the Tonto No. 64 lode, Cor. No. 1 of the Tonto No. 63 lode and Cor. No. 1 of the Tonto No. 71 lode, all of this survey.</p> <p style="text-align: center;">Thence N.75°22'45"W.</p> |
| 565.50 | Center of unimproved dirt road, 16 ft. wide, bears N.9°W. and S.9°E. |
| 599.50 | Cor. No. 4 Tonto No. 71 lode, identical with Cor. No. 2 of the Dave Fraction No. 1 lode, both of this survey. |
| 645.13 | Intersect line 3-4 Tonto No. 72 lode of this survey. |
| 669.50 | Cor. No. 1 Dave Fraction No. 1 lode of this survey. |
| 677.50 | Center of unimproved dirt road, 16 ft. wide, bears N.58°W. and S.58°E. |
| 1,264.49 | Intersect line 1-2 Tonto No. 72 lode of this survey, common with the line between secs. 15 and 16, at a point from which the cor. of secs. 9, 10, 15 and 16 bears N.0°01'50"W., 1,784.22 ft. dist., heretofore described. Enter patented land. |
| 1,455.73 | <p>Cor. No. 2.</p> <p>Set an iron post, 30 ins. long, 3/4 in. diam., 18 ins. in the ground, in a concrete and rock base, with a brass cap firmly secured to the iron post, mkd. X T.70 2 U.S.M.S. 4798; from which</p> <p style="padding-left: 40px;">A wood post, 4 x 4 ins. in size, 4 ft. above ground, sets adjacent to the iron post.</p> <p>No local bearing objects or bearing trees available.</p> <p style="text-align: center;">Thence N.14°37'15"E.</p> |
| 298.29 | Lode line; discovery point bears S.75°22'45"E., 1,445.73 ft. dist. |
| 596.57 | Cor. No. 3, identical with Cor. No. 3 of the Tonto No. 69 lode of this survey. |
| | Thence S.75°22'45"E. |
| 35.27 | Intersect line 4-1 Tonto No. 73 lode of this survey, common with the line between secs. 15 and 16, at a point from which the cor. of secs. 9, 10, 15 and 16 bears N.0°01'50"W., 1,167.60 ft. dist. Leave patented land. |
| 654.64 | Intersect line 2-3 Tonto No. 73 lode of this survey. |

| FEET | |
|-------------------|--|
| 680. | Center of unimproved dirt road, 16 ft. wide, bears N.24°W. and S.24°E. |
| 885.73 | Center of unimproved dirt road, 16 ft. wide, bears N.11°W. and S.39°W. |
| 1,455.73 | Cor. No. 4, identical with Cor. No. 2 of the Tonto No. 69 lode, Cor. No. 4 of the Tonto No. 65 lode and Cor. No. 2 of the Tonto No. 64 lode, all of this survey. Thence S.14°37'15"W. |
| 298.28 | Lode line; discovery point bears N.75°22'45"W., 10. ft. dist. |
| 596.57 | Cor. No. 1, and place of beginning. |
| TONTO No. 71 LODE | |
| | Beginning at Cor. No. 1 of the Tonto No. 71 lode, identical with Cor. No. 1 of the Tonto No. 70 lode, Cor. No. 1 of the Tonto No. 64 lode and Cor. No. 1 of the Tonto No. 63 lode, all of this survey. Thence S.14°37'15"W. |
| 246.57 | Center of unimproved dirt road, 16 ft. wide, bears N.53°W. and S.53°E. |
| 596.57 | Cor. No. 4 Tonto No. 63 lode, identical with Cor. No. 2 of the Tonto No. 62 lode, both of this survey. |
| 1,193.14 | Cor. No. 1 Tonto No. 62 lode, identical with Cor. No. 1 of the Tonto No. 75 lode, both of this survey. |
| 1,499.50 | Cor. No. 2, identical with the NE cor. of the Tonto No. 86 lode (unsurveyed) and on line 4-1 Tonto No. 75 lode of this survey. Set an iron post, 30 ins. long, 3/4 in. diam., 18 ins. in the ground, in a concrete and rock base, with a brass cap firmly secured to the iron post, mkd. X T.71 2 U.S.M.S. 4798; from which A wood post, 4 x 4 ins. in size, 4 ft. above ground, sets adjacent to the iron post. No local bearing objects or bearing trees available. |
| | Thence N.75°22'45"W. |
| 253.10 | Intersect the east sideline of the Tonto No. 74 lode (unsurveyed), at a point from which the NE cor., identical with Cor. No. 4 of the Tonto No. 72 lode of this survey, bears N.0°01'50"W., 492.16 ft. dist. |
| 299.75 | Lode line; discovery point bears N.14°37'15"E., 10. ft. dist. |

| FEET | |
|--|--|
| 599.50 | <p>Cor. No. 3, identical with the NW cor. of the Tonto No. 86 lode (unsurveyed).</p> <p>Set an iron post, 30 ins. long, 3/4 in. diam., 18 ins. in the ground, in a concrete and rock base, with a brass cap firmly secured to the iron post, mkd. X T.71 3 U.S.M.S. 4798; from which</p> <p style="padding-left: 40px;">A wood post, 4 x 4 ins. in size, 4 ft. above ground, sets adjacent to the iron post.</p> <p>No local bearing objects or bearing trees available.</p> <p style="text-align: center;">Thence N.14°37'15"E.</p> |
| 417.99 | <p>Intersect the north endline of the Tonto No. 74 lode (unsurveyed), common with line 4-1 Tonto No. 72 lode of this survey, at a point from which the NE cor., identical with Cor. No. 4 of the Tonto No. 72 lode bears N.89°56'E., 229.41 ft. dist.</p> |
| 1,299.50 | <p>Cor. No. 3 Dave Fraction No. 1 lode of this survey.</p> |
| 1,324.98 | <p>Intersect line 3-4 Tonto No. 72 lode of this survey.</p> |
| 1,491.50 | <p>Center of unimproved dirt road, 16 ft. wide, bears N.67°W. and S.88°E.</p> |
| 1,499.50 | <p>Cor. No. 4, identical with Cor. No. 2 of the Dave Fraction No. 1 lode and on line 1-2 Tonto No. 70 lode, both of this survey.</p> <p>Set an iron post, 30 ins. long, 3/4 in. diam., 18 ins. in the ground, in a concrete and rock base, with a brass cap firmly secured to the iron post, mkd. X T.71 4 D.F.1 2 U.S.M.S. 4798; from which</p> <p style="padding-left: 40px;">A wood post, 4 x 4 ins. in size, 4 ft. above ground, sets adjacent to the iron post.</p> <p>No local bearing objects or bearing trees available.</p> <p style="text-align: center;">Thence S.75°22'45"E.</p> |
| 34. | <p>Center of unimproved dirt road, 16 ft. wide, bears N.9°W. and S.9°E.</p> |
| 299.75 | <p>Lode line; discovery point bears S.14°37'15"W., 1,489.50 ft. dist.</p> |
| 599.50 | <p>Cor. No. 1, and place of beginning.</p> |
| <p>TONTO No. 72 LODE</p> | |
| <p>At Cor. No. 1 of the Tonto No. 72 lode, identical with the NW cor. of the Tonto No. 74 lode (unsurveyed) and on the line between secs. 15 and 16.</p> | |

| FEET | | |
|----------|---|--|
| | <p>Set an iron post, 30 ins. long, 3/4 in. diam., 18 ins. in the ground, in a concrete and rock base, with a brass cap firmly secured to the iron post, mkd. X T.72 1 U.S.M.S. 4798; from which</p> <p>The 1/4 sec. cor. of secs. 15 and 16, T.11 N., R.10 W., G.& S.R.M., bears N.0°01'50"W., 349.87 ft. dist.; monumented with an iron post, 1 in. diam., 12 ins. above ground, firmly set, with a brass cap properly mkd.</p> <p>A wood post, 4 x 4 ins. in size, 4 ft. above ground, sets adjacent to the iron post.</p> <p>No local bearing objects or bearing trees available.</p> <p style="text-align: center;">Thence N.0°01'50"W.</p> | |
| 349.87 | The 1/4 sec. cor. of secs. 15 and 16, heretofore described. | |
| 1,214.78 | Intersect line 1-2 Tonto No. 70 lode of this survey. | |
| 1,499.50 | <p>Cor. No. 2, identical with Cor. No. 4 of the Tonto No. 73 lode of this survey and on the line between secs. 15 and 16.</p> <p>This cor. falls in the center of an unimproved dirt road where a permanent monument cannot be established; 16 ft. wide, bears N.44°W. and S.44°E.</p> <p style="text-align: center;">Thence N.89°56'E.</p> | |
| 12.52 | <p>Point for witness Cor. No. 2, identical with Cor. No. 4 of the Tonto No. 73 lode of this survey.</p> <p>Set an iron post, 30 ins. long, 3/4 in. diam., 18 ins. in the ground, in a concrete and rock base, with a brass cap firmly secured to the iron post, mkd. X W.C. T.72 2 T.73 4 U.S.M.S. 4798; from which</p> <p>A wood post, 4 x 4 ins. in size, 4 ft. above ground, sets adjacent to the iron post.</p> <p>No local bearing objects or bearing trees available.</p> | |
| 299.61 | Lode line; discovery point bears S.0°01'50"E., 1,489.50 ft. dist. | |
| 599.23 | <p>Cor. No. 3, identical with Cor. No. 3 of the Tonto No. 73 lode of this survey.</p> <p>Set an iron post, 30 ins. long, 3/4 in diam., 18 ins. in the ground, in a concrete and rock base, with a brass cap firmly secured to the iron post, mkd. X T.72 3 T.73 3 U.S.M.S. 4798; from which</p> | |

FEET

| | |
|---|---|
| | <p>A wood post, 4 x 4 ins. in size, 4 ft. above ground, sets adjacent to the iron post.</p> <p>No local bearing objects or bearing trees available.</p> <p>Thence S.0°01'50"E.</p> |
| 441.76 | Intersect line 1-2 Tonto No. 70 lode, common with line 1-2 Dave Fraction No. 1 lode, both of this survey. |
| 449.76 | Center of unimproved dirt road, 16 ft. wide, bears N.58°W. and S.58°E. |
| 622.14 | Intersect line 2-3 Dave Fraction No. 1 lode, common with line 3-4 Tonto No. 71 lode, both of this survey. |
| 1,499.50 | <p>Cor. No. 4, identical with the NE cor. of the Tonto No. 74 lode (unsurveyed).</p> <p>Set an iron post, 30 ins. long, 3/4 in. diam., 18 ins. in the ground, in a concrete and rock base, with a brass cap firmly secured to the iron post, mkd. X T.72 4 U.S.M.S. 4798; from which</p> <p>A wood post, 4 x 4 ins. in size, 4 ft. above ground, sets adjacent to the iron post.</p> <p>No local bearing objects or bearing trees available.</p> <p>Thence S.89°56'W.</p> |
| 229.41 | Intersect line 3-4 Tonto No. 71 lode of this survey. |
| 299.62 | Lode line; discovery point bears N.0°01'50"W., 10. ft. dist. |
| 599.23 | Cor. No. 1, and place of beginning. |
| <p>TONTO No. 73 LODE</p> <p>Beginning at Cor. No. 1 of the Tonto No. 73 lode, identical with the cor. of secs. 9, 10, 15 and 16, heretofore described, and on line 4-1, M.S. No. 4790A (unapproved) Cosmos #4 lode.</p> <p>Found an iron post, 2 ins. diam., 12 ins. above ground, firmly set, with a brass cap, properly mkd., to which I add marks T.73 1 U.S.M.S. 4798; from which</p> <p>Cor. No. 1, M.S. No. 4790A (unapproved) Moonbeam No. 45 lode, identical with Cor. No. 3 of the Tonto No. 68 lode of this survey, bears S.80°06'32"E., 260.95 ft. dist.</p> <p>A wood post, 4 x 4 ins. in size, 4 ft. above ground, sets adjacent to the iron post.</p> | |

| FEET | |
|----------|---|
| | No local bearing objects or bearing trees available. |
| | Thence N.89°56'E. |
| 268.85 | Intersect line 1-2, M.S. No. 4790A (unapproved) Moonbeam No. 45 lode, at a point from which Cor. No. 1, identical with Cor. No. 3 of the Tonto No. 68 lode of this survey, bears S.14°37'15"W., 46.85 ft. dist. |
| 299.61 | Lode line; discovery point bears S.0°01'50"E., 1,489.50 ft. dist. |
| 599.23 | Cor. No. 2, on line 4-1, M.S. No. 4790A (unapproved) Cosmo #4 lode. |
| | Set an iron post, 30 ins. long, 3/4 in. diam., 18 ins. in the ground, in a concrete and rock base, with a brass cap firmly secured to the iron post, mkd. X T.73 2 U.S.M.S. 4798; from which |
| | A wood post, 4 x 4 ins. in size, 4 ft. above ground, sets adjacent to the iron post. |
| | No local bearing objects or bearing trees available. |
| | Thence S.0°01'50"E. |
| 134.80 | Intersect line 4-1, M.S. No. 4790A (unapproved) Moonbeam No. 45 lode, common with line 3-4 Tonto No. 68 lode of this survey at a point from which Cor. No. 1, M.S. No. 4790A (unapproved) Moonbeam No. 45 lode, identical with Cor. No. 3 of the Tonto No. 68 lode, bears N.75°22'45"W., 353.68 ft. dist. |
| 708.02 | Intersect line 1-2 Tonto No. 68 lode, common with line 4-1 Tonto No. 69 lode, both of this survey. |
| 1,260. | Center of unimproved dirt road, 16 ft. wide, bears N.24°W. and S.24°E. |
| 1,324.64 | Intersect line 2-3 Tonto No. 69 lode, common with line 3-4 Tonto No. 70 lode, both of this survey. |
| 1,499.50 | Cor. No. 3, identical with Cor. No. 3 of the Tonto No. 72 lode of this survey. |
| | Thence S.89°56'W. |
| 299.62 | Lode line; discovery point bears N.0°01'50"W., 10 ft. dist. |
| 586.71 | Point for witness Cor. No. 4, identical with Cor. No. 2 of the Tonto No. 72 lode of this survey. |
| 599.23 | Cor. No. 4, identical with Cor. No. 2 of the Tonto No. 72 lode of this survey and on the line between secs. 15 and 16. |

| FEET | |
|----------|--|
| | <p>This cor. falls in the center of an unimproved dirt road, 16 ft. wide, which bears N.44°W. and S.44°E.</p> <p style="text-align: center;">Thence N.0°01'50"W.</p> |
| 331.90 | Intersect line 3-4 Tonto No. 70 lode, common with line 2-3 Tonto No. 69 lode, both of this survey. |
| 471.33 | Intersect line 3-4 Tonto No. 69 lode of this survey. |
| 815. | Center of unimproved dirt road, 16 ft. wide, bears S.72°E. |
| 1,499.50 | Cor. No. 1, and place of beginning. |
| | <p>TONTO No. 75 LODE</p> |
| | <p>Beginning at Cor. No. 1 of the Tonto No. 75 lode, identical with Cor. No. 1 of the Tonto No. 62 lode and on line 1-2 Tonto No. 71 lode, both of this survey.</p> <p style="text-align: center;">Thence S.75°22'45"E.</p> |
| 299.85 | Lode line; discovery point bears S.14°37'15"W., 10. ft. dist. |
| 599.70 | <p>Cor. No. 2, identical with Cor. No. 4 of the Tonto No. 76 lode and on line 4-1 Tonto No. 62 lode, both of this survey.</p> <p>Set an iron post, 30 ins. long, 3/4 in. diam., 18 ins. in the ground, in a concrete and rock base, with a brass cap firmly secured to the iron post, mkd. X T.75 2 T.76 4 U.S.M.S. 4798; from which</p> <p style="padding-left: 40px;">A wood post, 4 x 4 ins. in size, 4 ft. above ground, sets adjacent to the iron post.</p> <p>No local bearing objects or bearing trees available.</p> <p style="text-align: center;">Thence S.14°37'15"W.</p> |
| 1,230.93 | Center of unimproved dirt road, 16 ft. wide, bears N.43°W. and S.43°E. |
| 1,495.93 | <p>Cor. No. 3, identical with Cor. No. 3 of the Tonto No. 76 lode and on line 3-4 Tonto No. 83 lode, both of this survey.</p> <p>Set an iron post, 30 ins. long, 3/4 in. diam., 12 ins. in the ground, in a concrete and rock base, with a brass cap firmly secured to the iron post, mkd. X T.75 3 T.76 3 U.S.M.S. 4798; from which</p> <p style="padding-left: 40px;">A wood post, 4 x 4 ins. in size, 4 ft. above ground, sets adjacent to the iron post.</p> |

| FEET | |
|----------|--|
| | <p>No local bearing objects or bearing trees available.</p> <p style="text-align: center;">Thence N.75°22'45"W.</p> |
| 299.85 | Lode line; discovery point bears N.14°37'15"E., 1,485.93 ft. dist. |
| 599.70 | <p>Cor. No. 4, identical with Cor. No. 3 of the Tonto No. 83 lode of this survey and on the east sideline of the Tonto No. 86 lode (unsurveyed)</p> <p>Set an iron post, 30 ins. long, 3/4 in. diam., 18 ins. in the ground, in a concrete and rock base, with a brass cap firmly secured to the iron post, mkd. X T.75 4 T.83 3 U.S.M.S. 4798; from which</p> <p style="text-align: center;">A wood post, 4 x 4 ins. in size, 4 ft. above ground, sets adjacent to the iron post.</p> <p>No local bearing objects or bearing trees available.</p> <p style="text-align: center;">Thence N.14°37'15"E.</p> |
| 148.37 | Intersect the south endline of the Tonto No. 74 lode (unsurveyed), at a point from which the SE cor. bears N.89°56'E., 10.26 ft. dist. |
| 188.93 | Intersect the east sideline of the Tonto No. 74 lode (unsurveyed), at a point from which the SE cor. bears S.0°01'50"E., 39.23 ft. dist. |
| 500. | Center of unimproved dirt road, 16 ft. wide, bears N.65°W. and S.65"E. |
| 1,189.57 | The NE cor. Tonto No. 86 lode (unsurveyed), identical with Cor. No. 2 Tonto No. 71 lode of this survey. |
| 1,495.93 | Cor. No. 1, and place of beginning. |
| | <p>TONTO No. 76 LODE</p> <p>At Cor. No. 1 of the Tonto No. 76 lode, identical with Cor. No. 1 of the Tonto No. 77 lode and on line 4-1 Tonto No. 62 lode, both of this survey.</p> <p>This cor. falls in the center of an unimproved dirt road where a permanent monument cannot be established; 16 ft. wide, bears N.54°W. and S.64°E. From this point</p> <p style="text-align: center;">The 1/4 sec. cor. of secs. 15 and 22 bears S.18°01'03"E., 1,816.70 ft. dist., heretofore described.</p> <p style="text-align: center;">Thence S.14°37'15"W.</p> |
| 10.57 | Point for witness Cor. No. 1, identical with Cor. No. 1 of the Tonto No. 77 lode. |

| FEET | |
|---|--|
| | <p>Set an iron post, 30 ins. long, 3/4 in. diam., 18 ins. in the ground, in a concrete and rock base, with a brass cap firmly secured to the iron post, mkd. X W.C. T.76 1 T.77 1 U.S.M.S. 4798; from which</p> <p>A wood post, 4 x 4 ins. in size, 4 ft. above ground, sets adjacent to the iron post.</p> <p>No local bearing objects or bearing trees available.</p> |
| 1,495.93 | <p>Cor. No. 2, identical with Cor. No. 4 of the Tonto No. 77 lode and on line 3-4 Tonto No. 83 lode, both of this survey.</p> <p>Set an iron post, 30 ins. long, 3/4 in. diam., 18 ins. in the ground, in a concrete and rock base, with a brass cap firmly secured to the iron post, mkd. X T.76 2 T.77 4 U.S.M.S. 4798; from which</p> <p>A wood post, 4 x 4 ins. in size, 4 ft. above ground, sets adjacent to the iron post.</p> <p>No local bearing objects or bearing trees available.</p> <p>Thence N.75°22'45"W.</p> |
| 140. | <p>Center of unimproved dirt road, 16 ft. wide, bears N.47°W. and S.47°E.</p> |
| 299.90 | <p>Lode line; discovery point bears N.14°37'15"E., 1,485.93 ft. dist.</p> |
| 599.80 | <p>Cor. No. 3, identical with Cor. No. 3 of the Tonto No. 75 lode and on line 3-4 Tonto No. 83 lode, both of this survey.</p> <p>Thence N.14°37'15"E.</p> |
| 265. | <p>Center of unimproved dirt road, 16 ft. wide, bears N.43°W. and S.43° E.</p> |
| 1,495.93 | <p>Cor. No. 4, identical with Cor. No. 2 of the Tonto No. 75 lode and on line 4-1 Tonto No. 62 lode, both of this survey.</p> <p>Thence S.75°22'45"E.</p> |
| 299.90 | <p>Lode line; discovery point bears S.14°37'15"W., 10. ft. dist.</p> |
| 599.80 | <p>Cor. No. 1, and place of beginning.</p> |
| <p>TONTO No. 77 LODE</p> | |
| <p>Beginning at Cor. No. 1 of the Tonto No. 77 lode, identical with Cor. No. 1 of the Tonto No. 76 lode and on line 4-1 Tonto No. 62 lode, both of this survey.</p> | |

| FEET | |
|----------|--|
| | <p>This cor. falls in the center of an unimproved dirt road, 16 ft. wide, which bears N.54°W. and S.64°E.</p> <p style="text-align: center;">Thence S.75°22'45"E.</p> |
| 226.79 | Cor. No. 4 Tonto No. 62 lode, identical with Cor. No. 2 of the Tonto No. 61 lode, both of this survey. |
| 299.90 | Lode line; discovery point bears S.14°37'15"W., 10. ft. dist. |
| 599.80 | Cor. No. 2, identical with Cor. No. 4 of the Tonto No. 78 lode and on line 1-2 Tonto No. 61 lode, both of this survey. |
| | <p>Set an iron post, 30 ins. long, 3/4 in. diam., 18 ins. in the ground, in a concrete and rock base, with a brass cap firmly secured to the iron post, mkd. X T.77 2 T.78 4 U.S.M.S. 4798; from which</p> <p style="text-align: center;">A wood post, 4 x 4 ins. in size, 4 ft. above ground, sets adjacent to the iron post.</p> <p>No local bearing objects or bearing trees available.</p> <p style="text-align: center;">Thence S.14°37'15"W.</p> |
| 1,235. | Center of unimproved dirt road, 16 ft. wide, bears N.6°W. and S.6°E. |
| 1,495.93 | Cor. No. 3, identical with Cor. No. 3 of the Tonto No. 78 lode and on line 2-3 Yucca No. 43 lode, both of this survey. |
| | <p>Set an iron post, 30 ins. long, 3/4 in. diam., 18 ins. in the ground, in a concrete and rock base, with a brass cap firmly secured to the iron post, mkd. X T.77 3 T.78 3 U.S.M.S. 4798; from which</p> <p style="text-align: center;">A wood post, 4 x 4 ins. in size, 4 ft. above ground, sets adjacent to the iron post.</p> <p>No local bearing objects or bearing trees available.</p> <p style="text-align: center;">Thence N.75°22'45"W.</p> |
| 299.90 | Cor. No. 2 Yucca No. 43 lode, identical with Cor. No. 4 of the Tonto No. 83 lode and lode line; discovery point bears N.14°37'15"E., 1,485.93 ft. dist. |
| 599.80 | Cor. No. 4, identical with Cor. No. 2 of the Tonto No. 76 lode and on line 3-4 Tonto No. 83 lode, both of this survey. |
| | Thence N.14°37'15"E. |
| 1,485.36 | Point for witness Cor. No. 1, identical with Cor. No. 1 of the Tonto No. 76 lode of this survey. |

| FEET | |
|----------|---|
| 1,495.93 | <p>Cor. No. 1, and place of beginning.</p> <hr/> <p style="text-align: center;">TONTO No. 78 LODE</p> <p>At Cor. No. 1 of the Tonto No. 78 lode, identical with Cor. No. 1 of the Tonto No. 79 lode and on line 1-2 Tonto No. 61 lode, both of this survey.</p> <p>Set an iron post, 30 ins. long, 3/4 in. diam., 18 ins. in the ground, in a concrete and rock base, with a brass cap firmly secured to the iron post, mkd. X T.78 1 T.79 1 U.S.M.S. 4798; from which</p> <p style="padding-left: 40px;">The 1/4 sec. cor. of secs. 15 and 22 bears S.22°47'48"W., 1,545.54 ft. dist., heretofore described.</p> <p style="padding-left: 40px;">A wood post, 4 x 4 ins. in size, 4 ft. above ground, sets adjacent to the iron post.</p> <p>No local bearing objects or bearing trees available.</p> <p style="text-align: center;">Thence S.14°37'15"W.</p> |
| 1,495.93 | <p>Cor. No. 2, identical with Cor. No. 4 of the Tonto No. 79 lode and on line 2-3 Yucca No. 43 lode, both of this survey.</p> <p>Set an iron post, 30 ins. long, 3/4 in. diam., 12 ins. in the ground, in a concrete and rock base, with a brass cap firmly secured to the iron post, mkd. X T.78 2 T.79 4 U.S.M.S. 4798; from which</p> <p style="padding-left: 40px;">A wood post, 4 x 4 ins. in size, 4 ft. above ground, sets adjacent to the iron post.</p> <p>No local bearing objects or bearing trees available.</p> <p style="text-align: center;">Thence N.75°22'45"W.</p> |
| 299.90 | <p>Lode line; discovery point bears N.14°37'15"E., 1,485.93 ft. dist.</p> |
| 300. | <p>Center of unimproved dirt road, 16 ft. wide, bears N.52°30'W. and S.37"E.</p> |
| 599.80 | <p>Cor. No. 3, identical with Cor. No. 3 of the Tonto No. 77 lode and on line 2-3 Yucca No. 43 lode, both of this survey.</p> <p style="text-align: center;">Thence N.14°37'15"E.</p> |
| 260.93 | <p>Center of unimproved dirt road, 16 ft. wide, bears N.6°W. and S.6°E.</p> |
| 1,495.93 | <p>Cor. No. 4, identical with Cor. No. 2 of the Tonto No. 77 lode and on line 1-2 Tonto No. 61 lode, both of this survey.</p> <p style="text-align: center;">Thence S.75°22'45"E.</p> |

| FEET | |
|---|--|
| 299.90 | Lode line; discovery point bears S.14°37'15"W., 10. ft. dist. |
| 599.80 | Cor. No. 1, and place of beginning. |
| TONGO No. 79 LODE | |
| Beginning at Cor. No. 1 of the Tonto No. 79 lode, identical with Cor. No. 1 of the Tonto No. 78 lode and on line 1-2 Tonto No. 61 lode, both of this survey. | |
| Thence S.75°22'45"E. | |
| 214.90 | Left bank of local drainage, 50 ft. wide, course N.15°E. |
| 299.90 | Lode line; discovery point bears S.14°37'15"W., 10. ft. dist. |
| 492.34 | Cor. No. 1 Tonto No. 61 lode, identical with Cor. No. 1 of the Tonto No. 50 lode, both of this survey. |
| 554.80 | Left bank of local drainage, 30 ft. wide, course North. |
| 599.80 | Cor. No. 2, identical with Cor. No. 4 of the Tonto No. 80 lode and on line 4-1 Tonto No. 50 lode, both of this survey. |
| Set an iron post, 30 ins. long, 3/4 in. diam., 18 ins. in the ground, in a concrete and rock base, with a brass cap firmly secured to the iron post, mkd. X T.79 2 T.80 4 U.S.M.S. 4798; from which | |
| A wood post, 4 x 4 ins. in size, 4 ft. above ground, sets adjacent to the iron post. | |
| No local bearing objects or bearing trees available. | |
| Thence S.14°37'15"W. | |
| 145. | Right bank of local drainage, 30 ft. true width, course North. |
| 1,495.93 | Cor. No. 3, identical with Cor. No. 3 of the Tonto No. 80 lode, Cor. No. 3 of the Yucca No. 42 lode and Cor. No. 3 of the Yucca No. 43 lode, all of this survey. |
| Set an iron post, 30 ins. long, 3/4 in. diam., 18 ins. in the ground, in a concrete and rock base, with a brass cap firmly secured to the iron post, mkd. X T.79 3 T.80 3 Y.42 3 Y.43 3 U.S.M.S. 4798; from which | |
| A wood post, 4 x 4 ins. in size, 4 ft. above ground, sets adjacent to the iron post. | |
| No local bearing objects or bearing trees available. | |

| FEET | |
|----------|---|
| | Thence N.75°22'45"W. |
| 299.90 | Lode line; discovery point bears N.14°37'15"E., 1,485.93 ft. dist. |
| 599.80 | Cor. No. 4, identical with Cor. No. 2 of the Tonto No. 78 lode and on line 2-3 Yucca No. 43 lode, both of this survey. |
| | Thence N.14°37'15"E. |
| 1,495.93 | Cor. No. 1, and place of beginning. |
| | TONTO No. 80 LODE |
| | At Cor. No. 1 of the Tonto No. 80 lode, identical with Cor. No. 1 of the Tonto No. 81 lode and on line 4-1 Tonto No. 50 lode, both of this survey. |
| | Set an iron post, 30 ins. long, 3/4 in. diam., 18 ins. in the ground, in a concrete and rock base, with a brass cap firmly secured to the iron post, mkd. X T.80 1 T.81 1 U.S.M.S. 4798; from which |
| | The cor. of secs. 14, 15, 22 and 23 bears S.38°16'19"E., 1,425.49 ft. dist., heretofore described. |
| | A wood post, 4 x 4 ins. in size, 4 ft. above ground, sets adjacent to the iron post. |
| | No local bearing objects or bearing trees available. |
| | Thence S.14°37'15"W. |
| 1,495.93 | Cor. No. 2, identical with Cor. No. 4 of the Tonto No. 81 lode and on line 3-4 Yucca No. 42 lode, both of this survey. |
| | Set an iron post, 30 ins. long, 3/4 in. diam., 18 ins. in the ground, in a concrete and rock base, with a brass cap firmly secured to the iron post, mkd. X T.80 2 T.81 4 U.S.M.S. 4798; from which |
| | A wood post, 4 x 4 ins. in size, 4 ft. above ground, sets adjacent to the iron post. |
| | No local bearing objects or bearing trees available. |
| | Thence N.75°22'45"W. |
| 80. | Right bank of local drainage, 365 ft. true width, course N.5°E. |
| 299.90 | Lode line; discovery point bears N.14°37'15"E., 1,485.93 ft. dist. |

| FEET | |
|--------------------------|--|
| 599.80 | <p>Cor. No. 3, identical with Cor. No. 3 of the Yucca No. 42 lode, Cor. No. 3 of the Yucca No. 43 lode and Cor. No. 3 of the Tonto No. 79 lode, all of this survey.</p> <p style="text-align: center;">Thence N.14°37'15"E.</p> |
| 1,200.93 | <p>Left bank of local drainage, 250 ft. true width, course North.</p> |
| 1,495.93 | <p>Cor. No. 4, identical with Cor. No. 2 of the Tonto No. 79 lode and on line 4-1 Tonto No. 50 lode, both of this survey.</p> <p style="text-align: center;">Thence S.75°22'45"E.</p> |
| 10. | <p>Left bank of local drainage, 75 ft. wide, course S.15°E.</p> |
| 299.90 | <p>Lode line; discovery point bears S.14°37'15"W., 10. ft. dist.</p> |
| 599.80 | <p>Cor. No. 1, and place of beginning.</p> |
| <p>TONTO No. 81 LODE</p> | |
| | <p>Beginning at Cor. No. 1 of the Tonto No. 81 lode, identical with Cor. No. 1 of the Tonto No. 80 lode and on line 4-1 Tonto No. 50 lode, both of this survey.</p> <p style="text-align: center;">Thence S.75°22'45"E.</p> |
| 299.90 | <p>Lode line; discovery point bears S.14°37'15"W., 10. ft. dist.</p> |
| 599.80 | <p>Cor. No. 2, identical with Cor. No. 4 of the Tonto No. 82 lode and on line 4-1 Tonto No. 50 lode, both of this survey.</p> <p>Set an iron post, 30 ins. long, 3/4 in. diam., 18 ins. in the ground, in a concrete and rock base, with a brass cap firmly secured to the iron post, mkd. X T.81 2 T.82 4 U.S.M.S. 4798; from which</p> <p style="text-align: center;">A wood post, 4 x 4 ins. in size, 4 ft. above ground, sets adjacent to the iron post.</p> <p>No local bearing objects or bearing trees available.</p> <p style="text-align: center;">Thence S.14°37'15"W.</p> |
| 1,495.93 | <p>Cor. No. 3, identical with Cor. No. 3 of the Tonto No. 82 lode and on line 3-4 Yucca No. 42 lode, both of this survey.</p> <p>Set an iron post, 30 ins. long, 3/4 in. diam., 18 ins. in the ground, in a concrete and rock base, with a brass cap firmly secured to the iron post, mkd. X T.81 3 T.82 3 U.S.M.S. 4798; from which</p> |

| FEET | |
|--------------------------|--|
| 299.90 | <p>A wood post, 4 x 4 ins. in size, 4 ft. above ground, sets adjacent to the iron post.</p> <p>No local bearing objects or bearing trees available.</p> <p>Thence N.75°22'45"W.</p> |
| 599.80 | <p>Lode line; discovery point bears N.14°37'15"E., 1,485.93 ft. dist.</p> <p>Cor. No. 4, identical with Cor. No. 2 of the Tonto No. 80 lode and on line 3-4 Yucca No. 42 lode, both of this survey.</p> <p>Thence N.14°37'15"E.</p> |
| 1,495.93 | <p>Cor. No. 1, and place of beginning.</p> |
| <p>TONTO No. 82 LODE</p> | |
| 896.43 | <p>At Cor. No. 1 of the Tonto No. 82 lode, identical with Cor. No. 1 of the Tonto No. 84 lode and on line 1-2 Tonto No. 49 lode, both of this survey.</p> <p>Set an iron post, 30 ins. long, 3/4 in. diam., 18 ins. in the ground, in a concrete and rock base, with a brass cap firmly secured to the iron post, mkd. X T.82 1 T.84 1 U.S.M.S. 4798; from which</p> <p>The cor. of secs. 14, 15, 22 and 23 bears S.18°47'41"W., 862.30 ft. dist., heretofore described.</p> <p>A wood post, 4 x 4 ins. in size, 4 ft. above ground, sets adjacent to the iron post.</p> <p>No local bearing objects or bearing trees available.</p> <p>Thence S.14°37'15"W.</p> |
| 1,495.93 | <p>Cor. No. 4 Tonto No. 84 lode and intersect line 4-1 Yucca No. 74 lode, both of this survey.</p> <p>Cor. No. 2, on line 2-3 Yucca No. 74 lode, common with line 2-3 Yucca No. 41 lode, both of this survey.</p> <p>Set an iron post, 30 ins. long, 3/4 in. diam., 18 ins. in the ground, in a concrete and rock base, with a brass cap firmly secured to the iron post, mkd. X T.82 2 U.S.M.S. 4798; from which</p> <p>A wood post, 4 x 4 ins. in size, 4 ft. above ground, sets adjacent to the iron post.</p> <p>No local bearing objects or bearing trees available.</p> |

| FEET | |
|----------|---|
| | Thence N.75°22'45"W. |
| 298.90 | Cor. No. 3 Yucca No. 74 lode of this survey. |
| 299.90 | Cor. No. 2 Yucca No. 41 lode, identical with Cor. No. 4 of the Yucca No. 42 lode, both of this survey and lode line; discovery point bears N.14°37'15"E., 1,485.93 ft. dist. |
| 599.80 | Cor. No. 3, identical with Cor. No. 3 of the Tonto No. 81 lode and on line 3-4 Yucca No. 42 lode, both of this survey. |
| | Thence N.14°37'15"E. |
| 1,495.93 | Cor. No. 4, identical with Cor. No. 2 of the Tonto No. 81 lode and on line 4-1 Tonto No. 50 lode, both of this survey. |
| | Thence S.75°22'45"E. |
| 10. | Left bank of local drainage, 125 ft. true width, course N.20°E. |
| 155.21 | Cor. No. 4 Tonto No. 50 lode, identical with Cor. No. 2 of the Tonto No. 49 lode, both of this survey. |
| 299.90 | Lode line; discovery point bears S.14°37'15"W., 10. ft. dist. |
| 599.80 | Cor. No. 1, and place of beginning. |
| | TONTO No. 83 LODE |
| | At Cor. No. 1 of the Tonto No. 83 lode, identical with Cor. No. 1 of the Yucca No. 43 lode of this survey and on the north endline of the Yucca No. 31 lode (unsurveyed). |
| | Set an iron post, 30 ins. long, 3/4 in. diam., 18 ins. in the ground, in a concrete and rock base, with a brass cap firmly secured to the iron post, mkd. X T.83 1 Y.43 1 U.S.M.S. 4798; from which |
| | The 1/4 sec. cor. of secs. 15 and 22 bears N.64°56'47"E., 883.36 ft. dist., heretofore described. |
| | A wood post, 4 x 4 ins. in size, 4 ft. above ground, sets adjacent to the iron post. |
| | No local bearing objects or bearing trees available. |
| | Thence N.75°22'45"W. |
| 335.85 | The NW cor. of the Yucca No. 31 lode (unsurveyed), identical with the NE cor. of the Yucca No. 33 lode (unsurveyed). |

| FEET | |
|----------|--|
| 917.63 | The NW cor. of the Yucca No. 33 lode (unsurveyed), identical with the NE cor. of the Yucca No. 35 lode (unsurveyed). |
| 1,499.40 | Cor. No. 2, identical with the NW cor. of the Yucca No. 35 lode (unsurveyed), the NE cor. of the Yucca No. 37 lode (unsurveyed) and the SE cor. of the Tonto Fraction No. 1 lode (unsurveyed). Set an iron post, 30 ins. long, 3/4 in. diam., 18 ins. in the ground, in a concrete and rock base, with a brass cap firmly secured to the iron post, mkd. X T.83 2 U.S.M.S. 4798; from which A wood post, 4 x 4 ins. in size, 4 ft. above ground, sets adjacent to the iron post. No local bearing objects or bearing trees available. Thence N.14°37'15"E. |
| 287.93 | The NE cor. of the Tonto Fraction No. 1 lode (unsurveyed), identical with the SE cor. of the Tonto No. 86 lode (unsurveyed). |
| 298.93 | Lode line; discovery point bears S.75°22'45"E., 1,489.40 ft. dist. |
| 597.86 | Cor. No. 3, identical with Cor. No. 4 of the Tonto No. 75 lode of this survey and on the east sideline of the Tonto No. 86 lode (unsurveyed). Thence S.75°22'45"E. |
| 599.70 | Cor. No. 3 Tonto No. 75 lode, identical with Cor. No. 3 of the Tonto No. 76 lode, both of this survey. |
| 1,059.50 | Center of unimproved dirt road, 16 ft. wide, bears N.47°W. and S.47°E. |
| 1,199.50 | Cor. No. 2 Tonto No. 76 lode, identical with Cor. No. 4 of the Tonto No. 77 lode, both of this survey. |
| 1,499.40 | Cor. No. 4, identical with Cor. No. 2 of the Yucca No. 43 lode and on line 3-4 Tonto No. 77 lode, both of this survey. Set an iron post, 30 ins. long, 3/4 in. diam., 18 ins. in the ground, in a concrete and rock base, with a brass cap firmly secured to the iron post, mkd. X T.83 4 Y.43 2 U.S.M.S. 4798; from which A wood post, 4 x 4 ins. in size, 4 ft. above ground, sets adjacent to the iron post. No local bearing objects or bearing trees available. |

| FEET | |
|--------|---|
| | Thence S.14°37'15"W. |
| 45.00 | Center of unimproved dirt road, 16 ft. wide, bears N.52°W. and S.52'E. |
| 298.93 | Lode line; discovery point bears N.75°22'45"W., 10 ft. dist. |
| 597.86 | Cor. No. 1, and place of beginning. |
| | TONTO No. 84 LODE |
| | Beginning at Cor. No. 1 of the Tonto No. 84 lode, identical with Cor. No. 1 of the Tonto No. 82 lode and on line 1-2 Tonto No. 49 lode, both of this survey. |
| | Thence S.75°22'45"E. |
| 299.90 | Lode line; discovery point bears S.14°37'15"W., 10 ft. dist. |
| 599.80 | Cor. No. 2, identical with Cor. No. 4 of the Tonto No. 85 lode and on line 1-2 Tonto No. 49 lode, both of this survey. |
| | Set an iron post, 30 ins. long, 3/4 in. diam., 18 ins. in the ground, in a concrete and rock base, with a brass cap firmly secured to the iron post, mkd. X T.84 2 T.85 4 U.S.M.S. 4798; from which |
| | A wood post, 4 x 4 ins. in size, 4 ft. above ground, sets adjacent to the iron post. |
| | No local bearing objects or bearing trees available. |
| | Thence S.14°37'15"W. |
| 896.43 | Cor. No. 3, identical with Cor. No. 3 of the Tonto No. 85 lode, and on line 4-1 Yucca No. 74 lode, both of this survey. |
| | Set an iron post, 30 ins. long, 3/4 in. diam., 18 ins. in the ground, in a concrete and rock base, with a brass cap firmly secured to the iron post, mkd. X T.84 3 T.85 3 U.S.M.S. 4798; from which |
| | A wood post, 4 x 4 ins. in size, 4 ft. above ground, sets adjacent to the iron post. |
| | No local bearing objects or bearing trees available. |
| | Thence N.75°22'45"W. |
| 299.90 | Lode line; discovery point bears N.14°37'15"E., 886.43 ft. dist. |
| 599.80 | Cor. No. 4, on line 4-1 Yucca No. 74 lode and line 1-2 Tonto No. 82 lode, both of this survey. |

| FEET | | |
|--------|---|--|
| 896.43 | <p>Set an iron post, 30 ins. long, 3/4 in. diam., 18 ins. in the ground, in a concrete and rock base, with a brass cap firmly secured to the iron post, mkd. X T.84 4 U.S.M.S. 4798; from which</p> <p>A wood post, 4 x 4 ins. in size, 4 ft. above ground, sets adjacent to the iron post.</p> <p>No local bearing objects or bearing trees available.</p> <p>Thence N.14°37'15"E.</p> <p>Cor. No. 1, and place of beginning.</p> | |
| | <p style="text-align: center;">TONTO No. 85 LODE</p> <p>At Cor. No. 1 of the Tonto No. 85 lode, identical with Cor. No. 1 of the Yucca No. 50 lode and on line 4-1 Tonto No. 38 lode, both of this survey.</p> <p>Set an iron post, 30 ins. long, 3/4 in. diam., 18 ins. in the ground, in a concrete and rock base, with a brass cap firmly secured to the iron post, mkd. X T.85 1 Y.50 1 U.S.M.S. 4798; from which</p> <p>The cor. of secs. 14, 15, 22 and 23 bears S.70°21'19"W., 1,527.47 ft. dist., heretofore described.</p> <p>A wood post, 4 x 4 ins. in size, 4 ft. above ground, sets adjacent to the iron post.</p> <p>No local bearing objects or bearing trees available.</p> <p>Thence S.14°37'15"W.</p> | |
| 180. | Center of unimproved dirt road, 16 ft. wide, bears N.34°W. and S.34°E. | |
| 896.43 | <p>Cor. No. 2, identical with Cor. No. 1 of the Yucca No. 74 lode and on line 4-1 Yucca No. 50 lode, both of this survey.</p> <p>Set an iron post, 30 ins. long, 3/4 in. diam., 18 ins. in the ground, in a concrete and rock base, with a brass cap firmly secured to the iron post, mkd. X T.85 2 Y.74 1 U.S.M.S. 4798; from which</p> <p>The cor. of secs. 14, 15, 22 and 23 bears N.73°43'36"W., 1,262.89 ft. dist., heretofore described.</p> <p>A wood post, 4 x 4 ins. in size, 4 ft. above ground, sets adjacent to the iron post.</p> <p>No local bearing objects or bearing trees available.</p> | |

| FEET | |
|---|--|
| | Thence N.75°22'45"W. |
| 299.90 | Lode line; discovery point bears N.14°37'15"E., 886.43 ft. dist. |
| 599.80 | Cor. No. 3, identical with Cor. No. 3 of the Tonto No. 84 lode and on line 4-1 Yucca No. 74 lode, both of this survey. |
| | Thence N.14°37'15"E. |
| 896.43 | Cor. No. 4, identical with Cor. No. 2 of the Tonto No. 84 lode and on line 1-2 Tonto No. 49 lode, both of this survey. |
| | Thence S.75°22'45"E. |
| 299.90 | Lode line; discovery point bears S.14°37'15"W., 10 ft. dist. |
| 421.96 | Cor. No. 1 Tonto No. 49 lode, identical with Cor. No. 1 of the Tonto No. 38 lode, both of this survey. |
| 532.06 | Center of unimproved dirt road, 16 ft. wide, bears N.5°30'W. and South. |
| 599.80 | Cor. No. 1, and place of beginning. |
| YUCCA No. 1 LODE | |
| At Cor. No. 1 of the Yucca No. 1 lode. | |
| Set an iron post, 30 ins. long, 3/4 in. diam., 18 ins. in the ground, in a concrete and rock base, with a brass cap firmly secured to the iron post, mkd. X Y.1 1 U.S.M.S. 4798; from which | |
| The 1/4 sec. cor. of secs. 23 and 24 bears N.26°49'46"W., 17.44 ft. dist., heretofore described. | |
| A wood post, 4 x 4 ins. in size, 4 ft. above ground, sets adjacent to the iron post. | |
| No local bearing objects or bearing trees available. | |
| | Thence S.14°37'15"W. |
| 8. | Center of unimproved dirt road, 16 ft. wide, bears North and South. |
| 90. | Center of unimproved dirt road, 16 ft. wide, bears N.5°W. and S.5°E. |
| 257.35 | Intersect line 2-3 Conejo No. 10 lode, common with line 4-1 Arnold Fraction No. 1 lode, both of this survey. |

| FEET | |
|----------|--|
| 379.31 | Intersect line 1-2 Arnold Fraction No. 1 lode, common with line 1-2 Conejo No. 37 lode, both of this survey. |
| 1,341.74 | <p>Cor. No. 2, identical with the NE cor. of the Yucca No. 2 lode (unsurveyed).</p> <p>Set an iron post, 30 ins. long, 3/4 in. diam., 18 ins. in the ground, in a concrete and rock base, with a brass cap firmly secured to the iron post, mkd. X Y.1 2 U.S.M.S. 4798; from which</p> <p style="padding-left: 40px;">A wood post, 4 x 4 ins. in size, 4 ft. above ground, sets adjacent to the iron post.</p> <p>No local bearing objects or bearing trees available.</p> <p style="text-align: center;">Thence N.75°22'45"W.</p> |
| 299.73 | Lode line; discovery point bears N.14°37'15"E., 1,331.74 ft. dist. |
| 334.39 | Intersect line 4-1 Conejo No. 37 lode of this survey. |
| 599.46 | <p>Cor. No. 3, identical with the NW cor. of the Yucca No. 2 lode (unsurveyed), the NE cor. of the Yucca No. 4 lode (unsurveyed) and Cor. No. 3 of the Yucca No. 3 lode of this survey.</p> <p>Set an iron post, 30 ins. long, 3/4 in. diam., 18 ins. in the ground, in a concrete and rock base, with a brass cap firmly secured to the iron post, mkd. X Y.1 3 Y.3 3 U.S.M.S. 4798; from which</p> <p style="padding-left: 40px;">A wood post, 4 x 4 ins. in size, 4 ft. above ground, sets adjacent to the iron post.</p> <p>No local bearing objects or bearing trees available.</p> <p style="text-align: center;">Thence N.14°37'15"E.</p> |
| 1,341.74 | <p>Cor. No. 4, identical with Cor. No. 2 of the Yucca No. 3 lode and on line 1-2 Yucca No. 38 lode, both of this survey.</p> <p>Set an iron post, 30 ins. long, 3/4 in. diam., 18 ins. in the ground, in a concrete and rock base, with a brass cap firmly secured to the iron post, mkd. X Y.1 4 Y.3 2 U.S.M.S. 4798; from which</p> <p style="padding-left: 40px;">A wood post, 4 x 4 ins. in size, 4 ft. above ground, sets adjacent to the iron post.</p> <p>No local bearing objects or bearing trees available.</p> <p style="text-align: center;">Thence S.75°22'45"E.</p> |

| FEET | |
|---|---|
| 299.73 | Lode line; discovery point bears S.14°37'15"W., 10. ft. dist. |
| 532.12 | Intersect line 2-3 Conejo No. 10 lode of this survey. |
| 561.58 | Center of unimproved dirt road, 16 ft. wide, bears N.25°W. and S.10°E. |
| 571.58 | Cor. No. 1 Yucca No. 38 lode of this survey. |
| 591.46 | Center of unimproved dirt road, 16 ft. wide, bears North and South. |
| 599.46 | Cor. No. 1, and place of beginning. |
| YUCCA No. 3 LODE | |
| At Cor. No. 1 of the Yucca No. 3 lode, identical with Cor. No. 1 of the Yucca No. 5 lode and on line 1-2 Yucca No. 38 lode, both of this survey. | |
| Set an iron post, 30 ins. long, 3/4 in. diam., 18 ins. in the ground, in a concrete and rock base, with a brass cap firmly secured to the iron post, mkd. X Y.3 1 Y.5 1 U.S.M.S. 4798; from which | |
| The 1/4 sec. cor. of secs. 23 and 24 bears S.76°00'36"E., 1,187.19 ft. dist., heretofore described. | |
| A wood post, 4 x 4 ins. in size, 4 ft. above ground, sets adjacent to the iron post. | |
| No local bearing objects or bearing trees available. | |
| Thence S.75°22'45"E. | |
| 299.60 | Lode line; discovery point bears S.14°37'15"W., 10. ft. dist. |
| 599.20 | Cor. No. 2, identical with Cor. No. 4 of the Yucca No. 1 lode and on line 1-2 Yucca No. 38 lode, both of this survey. |
| Thence S.14°37'15"W. | |
| 1,341.74 | Cor. No. 3, identical with Cor. No. 3 of the Yucca No. 1 of this survey, the NW cor. of the Yucca No. 2 lode (unsurveyed) and the NE cor. of the Yucca No. 4 lode (unsurveyed). |
| Thence N.75°22'45"W. | |
| 299.60 | Lode line; discovery point bears N.14°37'15"E., 1,331.74 ft. dist. |
| 599.20 | Cor. No. 4, identical with the NW cor. of the Yucca No. 4 lode, the NE cor. of the Yucca No. 6 lode and Cor. No. 2 of the Yucca No. 5 lode of this survey. |

(This form bound on left side)

| FEET | |
|----------|---|
| 1,341.74 | <p>Set an iron post, 30 ins. long, 3/4 in. diam., 18 ins. in the ground, in a concrete and rock base, with a brass cap firmly secured to the iron post, mkd. X Y.3 4 Y.5 2 U.S.M.S. 4798; from which</p> <p>A wood post, 4 x 4 ins. in size, 4 ft. above ground, sets adjacent to the iron post.</p> <p>No local bearing objects or bearing trees available.</p> <p>Thence N.14°37'15"E.</p> <p>Cor. No. 1, and place of beginning.</p> |
| 1,341.74 | <p>YUCCA No. 5 LODE</p> <p>Beginning at Cor. No. 1 of the Yucca No. 5 lode, identical with Cor. No. 1 of the Yucca No. 3 lode and on line 1-2 Yucca No. 38 lode, both of this survey.</p> <p>Thence S.14°37'15"W.</p> <p>Cor. No. 2, identical with Cor. No. 4 of the Yucca No. 3 lode of this survey, the NW cor. of the Yucca No. 4 lode (unsurveyed) and the NE cor. of the Yucca No. 6 lode (unsurveyed).</p> <p>Thence N.75°22'45"W.</p> |
| 299.46 | <p>Lode line; discovery point bears N.14°37'15"E., 1,331.74 ft. dist.</p> |
| 598.93 | <p>Cor. No. 3, identical with the NW cor. of the Yucca No. 6 lode (unsurveyed), the NE cor. of the Yucca No. 8 lode (unsurveyed) and the SE cor. of the Yucca No. 7 lode (unsurveyed).</p> |
| 1,341.74 | <p>Set an iron post, 30 ins. long, 3/4 in. diam., 18 ins. in the ground, in a concrete and rock base, with a brass cap firmly secured to the iron post, mkd. X Y.5 3 U.S.M.S. 4798; from which</p> <p>A wood post, 4 x 4 ins. in size, 4 ft. above ground, sets adjacent to the iron post.</p> <p>No local bearing objects or bearing trees available.</p> <p>Thence N.14°37'15"E.</p> <p>Cor. No. 4, identical with the NE cor. of the Yucca No. 7 lode (unsurveyed) and on line 4-1 Yucca No. 39 lode of this survey.</p> |
| | <p>Set an iron post, 30 ins. long, 3/4 in. diam., 18 ins. in the ground, in a concrete and rock base, with a brass cap firmly secured to the iron post, mkd. X Y.5 4 U.S.M.S. 4798; from which</p> |

| FEET | Mineral Survey No. 4798 | 85 |
|-------------------|---|----|
| | <p>A wood post, 4 x 4 ins. in size, 4 ft. above ground, sets adjacent to the iron post.</p> <p>No local bearing objects or bearing trees available.</p> <p>Thence S.75°22'45"E.</p> | |
| 270.21 | Cor. No. 4 Yucca No. 39 lode, identical with Cor. No. 2 of the Yucca No. 38 lode, both of this survey. | |
| 299.47 | Lode line; discovery point bears S.14°37'15"W., 10. ft. dist. | |
| 390.71 | Center of unimproved dirt road, 16 ft. wide, bears N.53°E. and S.53°W. | |
| 598.93 | Cor. No. 1, and place of beginning. | |
| YUCCA No. 38 LODE | | |
| | <p>At Cor. No. 1 of the Yucca No. 38 lode, on line 4-1 Yucca No. 1 lode of this survey.</p> <p>Set an iron post, 30 ins. long, 3/4 in. diam., 18 ins. in the ground, in a concrete and rock base, with a brass cap firmly secured to the iron post, mkd. X Y.38 1 U.S.M.S. 4798; from which</p> <p>The 1/4 sec. cor. of secs. 23 and 24 bears N.65°57'12"E., 20.92 ft. dist., heretofore described.</p> <p>A wood post, 4 x 4 ins. in size, 4 ft. above ground, sets adjacent to the iron post.</p> <p>No local bearing objects or bearing trees available.</p> <p>Thence N.75°22'45"W.</p> | |
| 10. | Center of unimproved dirt road, 16 ft. wide, bears N.25°W. and S.25°E. | |
| 39.46 | Intersect line 2-3 Conejo No. 10 lode of this survey. | |
| 571.58 | Cor. No. 4 Yucca No. 1 lode, identical with Cor. No. 2 of the Yucca No. 3 lode, both of this survey. | |
| 1,170.78 | Cor. No. 1 Yucca No. 3 lode, identical with Cor. No. 1 of the Yucca No. 5 lode, both of this survey. | |
| 1,379. | Center of unimproved dirt road, 16 ft. wide, bears N.53°E. and S.53°W. | |
| 1,499.50 | Cor. No. 2, identical with Cor. No. 4 of the Yucca No. 39 lode and on line 4-1 Yucca No. 5 lode, both of this survey. | |

| FEET | | |
|----------|--|--|
| | <p>Set an iron post, 30 ins. long, 3/4 in. diam., 18 ins. in the ground, in a concrete and rock base, with a brass cap firmly secured to the iron post, mkd. X Y.38 2 Y.39 4 U.S.M.S. 4798; from which</p> <p>A wood post, 4 x 4 ins. in size, 4 ft. above ground, sets adjacent to the iron post.</p> <p>No local bearing objects or bearing trees available.</p> <p>Thence N.14°37'15"E.</p> | |
| 298.93 | Lode line; discovery point bears S.75°22'45"E., 10. ft. dist. | |
| 597.86 | <p>Cor. No. 3, identical with Cor. No. 3 of the Yucca No. 39 lode and on line 2-3 Yucca No. 45 lode, both of this survey.</p> <p>Set an iron post, 30 ins. long, 3/4 in. diam., 18 ins. in the ground, in a concrete and rock base, with a brass cap firmly secured to the iron post, mkd. X Y.38 3 Y.39 3 U.S.M.S. 4798; from which</p> <p>A wood post, 4 x 4 ins. in size, 4 ft. above ground, sets adjacent to the iron post.</p> <p>No local bearing objects or bearing trees available.</p> <p>Thence S.75°22'45"E.</p> | |
| 587.50 | Center of unimproved dirt road, 16 ft. wide, bears N.53°E. and S.53°W. | |
| 598.00 | Cor. No. 2 Yucca No. 45 lode, identical with Cor. No. 4 of the Yucca No. 44 lode, both of this survey. | |
| 1,122.50 | Center of unimproved dirt road, 16 ft. wide, bears N.51°W. and S.51°E. | |
| 1,197.50 | Cor. No. 3 Yucca No. 44 lode, identical with Cor. No. 3 of the Arnold Fraction No. 2 lode, both of this survey. | |
| 1,303.58 | Intersect line 2-3 Conejo No. 10 lode of this survey. | |
| 1,317.50 | Cor. No. 2 Arnold Fraction No. 2 lode of this survey. | |
| 1,499.50 | <p>Cor. No. 4.</p> <p>Set an iron post, 30 ins. long, 3/4 in. diam., 18 ins. in the ground, in a concrete and rock base, with a brass cap firmly secured to the iron post, mkd. X Y.38 4 U.S.M.S. 4798; from which</p> <p>A wood post, 4 x 4 ins. in size, 4 ft. above ground, sets adjacent to the iron post.</p> | |

| FEET | |
|-------------------|--|
| | <p>No local bearing objects or bearing trees available.</p> <p style="text-align: center;">Thence S.14°37'15"W.</p> |
| 298.93 | Lode line; discovery point bears N.75°22'45"W., 1,489.5 ft. dist. |
| 567.86 | Center of unimproved dirt road, 16 ft. wide, bears N.85°E. and S.85°W. |
| 597.86 | Cor. No. 1, and place of beginning. |
| YUCCA No. 39 LODE | |
| | <p>At Cor. No. 1 of the Yucca No. 39 lode, identical with Cor. No. 1 of the Yucca No. 40 lode of this survey and on the north endline of the Yucca No. 11 lode (unsurveyed).</p> <p>Set an iron post, 30 ins. long, 3/4 in. diam., 18 ins. in the ground, in a concrete and rock base, with a brass cap firmly secured to the iron post, mkd. X Y.39 1 Y.40 1 U.S.M.S. 4798; from which</p> <p style="padding-left: 40px;">The 1/4 sec. cor. of secs. 23 and 24 bears S.75°37'39"E., 3,015.36 ft. dist., heretofore described.</p> <p style="padding-left: 40px;">A wood post, 4 x 4 ins. in size, 4 ft. above ground, sets adjacent to the iron post.</p> <p>No local bearing objects or bearing trees available.</p> <p style="text-align: center;">Thence N.14°37'15"E.</p> |
| 115.86 | Center of unimproved dirt road, 16 ft. wide, bears N.27°W. and S.42°30'E. |
| 298.93 | Lode line; discovery point bears S.75°22'45"E., 1,489.5 ft. dist. |
| 597.86 | Cor. No. 2, identical with Cor. No. 4 of the Yucca No. 40 lode and on line 3-4 Yucca No. 48 lode, both of this survey. |
| | <p>Set an iron post, 30 ins. long, 3/4 in. diam., 18 ins. in the ground, in a concrete and rock base, with a brass cap firmly secured to the iron post, mkd. X Y.39 2 Y.40 2 U.S.M.S. 4798; from which</p> <p style="padding-left: 40px;">A wood post, 4 x 4 ins. in size, 4 ft. above ground, sets adjacent to the iron post.</p> <p>No local bearing objects or bearing trees available.</p> <p style="text-align: center;">Thence S.75°22'45"E.</p> |

| FEET | |
|---|--|
| 299.00 | Cor. No. 3 Yucca No. 48 lode, identical with Cor. No. 3 of the Yucca No. 47 lode, both of this survey. |
| 898.50 | Cor. No. 2 Yucca No. 47 lode, identical with Cor. No. 4 of the Yucca No. 46 lode, both of this survey. |
| 1,498.00 | Cor. No. 3 Yucca No. 46 lode, identical with Cor. No. 3 of the Yucca No. 45 lode, both of this survey. |
| 1,499.50 | Cor. No. 3, identical with Cor. No. 3 of the Yucca No. 38 lode and on line 2-3 Yucca No. 45 lode, both of this survey. Thence S.14°37'15"W. |
| 298.93 | Lode line; discovery point bears N.75°22'45"W., 10. ft. dist. |
| 597.86 | Cor. No. 4, identical with Cor. No. 2 of the Yucca No. 38 lode and on line 4-1 Yucca No. 5 lode, both of this survey. Thence N.75°22'45"W. |
| 270.21 | Cor. No. 4 Yucca No. 5 lode of this survey, identical with the NE cor. of the Yucca No. 7 lode (unsurveyed). |
| 851.99 | The NW cor. of the Yucca No. 7 lode (unsurveyed), identical with the NE cor. of the Yucca No. 9 lode (unsurveyed). |
| 1,169.50 | Center of unimproved dirt road, 16 ft. wide, bears N.40°W. and S.40°E. |
| 1,433.77 | The NW cor. of the Yucca No. 9 lode (unsurveyed), identical with the NE cor. of the Yucca No. 11 lode (unsurveyed). |
| 1,499.50 | Cor. No. 1, and place of beginning. |
| YUCCA No. 40 LODE | |
| Beginning at Cor. No. 1 of the Yucca No. 40 lode, identical with Cor. No. 1 of the Yucca No. 39 lode of this survey and on the north endline of the Yucca No. 11 lode (unsurveyed). | |
| Thence N.75°22'45"W. | |
| 516.05 | The NW cor. of the Yucca No. 11 lode (unsurveyed), identical with the NE cor. of the Yucca No. 13 lode (unsurveyed) |
| 1,097.83 | The NW cor. of the Yucca No. 13 lode (unsurveyed), identical with the NE cor. of the Yucca No. 15 lode (unsurveyed). |
| 1,499.50 | Cor. No. 2, identical with Cor. No. 4 of the Yucca No. 41 lode of this survey and on the north endline of the Yucca No. 15 lode (unsurveyed). |

| FEET | |
|----------|--|
| | <p>Set an iron post, 30 ins. long, 3/4 in. diam., 18 ins. in the ground, in a concrete and rock base, with a brass cap firmly secured to the iron post, mkd. X Y.40 2 Y.41 4 U.S.M.S. 4798; from which</p> <p style="padding-left: 40px;">A wood post, 4 x 4 ins. in size, 4 ft. above ground, sets adjacent to the iron post.</p> <p>No local bearing objects or bearing trees available.</p> <p style="text-align: center;">Thence N.14°37'15"E.</p> |
| 298.93 | Lode line; discovery point bears S.75°22'45"E., 10. ft. dist. |
| 597.86 | <p>Cor. No. 3, identical with Cor. No. 3 of the Yucca No. 41 lode, Cor. No. 2 of the Yucca No. 74 lode and Cor. No. 4 of the Yucca No. 50 lode, all of this survey.</p> <p>Set an iron post, 30 ins. long, 3/4 in. diam., 18 ins. in the ground, in a concrete and rock base, with a brass cap firmly secured to the iron post, mkd. X Y.40 3 Y.41 3 Y.50 4 Y.74 2 U.S.M.S. 4798; from which</p> <p style="padding-left: 40px;">A wood post, 4 x 4 ins. in size, 4 ft. above ground, sets adjacent to the iron post.</p> <p>No local bearing objects or bearing trees available.</p> <p style="text-align: center;">Thence S.75°22'45"E.</p> |
| 599.50 | Cor. No. 3 Yucca No. 50 lode, identical with Cor. No. 3 of the Yucca No. 49 lode, both of this survey. |
| 1,199.00 | Cor. No. 2 Yucca No. 49 lode, identical with Cor. No. 4 of the Yucca No. 48 lode, both of this survey. |
| 1,209.50 | Center of unimproved dirt road, 16 ft. wide, bears N.24°W. and S.22°30'E. |
| 1,499.50 | <p>Cor. No. 4, identical with Cor. No. 2 of the Yucca No. 39 lode and on line 3-4 Yucca No. 48 lode, both of this survey.</p> <p style="text-align: center;">Thence S.14°37'15"W.</p> |
| 298.93 | Lode line; discovery point bears N.75°22'45"W., 1,489.5 ft. dist. |
| 482. | Center of unimproved dirt road, 16 ft. wide, bears N.27°W. and S.42°30'E. |
| 597.86 | Cor. No. 1, and place of beginning. |

(This form bound on left side)

| FEET | | |
|----------|---|--|
| | YUCCA No. 41 LODE | |
| | At Cor. No. 1 of the Yucca No. 41 lode, identical with Cor. No. 1 of the Yucca No. 42 lode of this survey and on the north endline of the Yucca No. 21 lode (unsurveyed). | |
| | Set an iron post, 30 ins. long, 3/4 in. diam., 18 ins. in the ground, in a concrete and rock base, with a brass cap firmly secured to the iron post, mkd. X Y.42 1 Y.41 1 U.S.M.S. 4798; from which | |
| | The cor. of secs. 14, 15, 22 and 23 bears N.25°30'03"E., 1,256.36 ft. dist. heretofore described. | |
| | A wood post, 4 x 4 ins. in size, 4 ft. above ground, sets adjacent to the iron post. | |
| | No local bearing objects or bearing trees available. | |
| | Thence N.14°37'15"E. | |
| 298.93 | Lode line; discovery point bears S.75°22'45"E., 10. ft. dist. | |
| 597.86 | Cor. No. 2, identical with Cor. No. 4 of the Yucca No. 42 lode and on line 2-3 Tonto No. 82 lode, both of this survey. | |
| | Set an iron post, 30 ins. long, 3/4 in. diam., 18 ins. in the ground, in a concrete and rock base, with a brass cap firmly secured to the iron post, mkd. X Y.41 2 Y.42 4 U.S.M.S. 4798; from which | |
| | A wood post, 4 x 4 ins. in size, 4 ft. above ground, sets adjacent to the iron post. | |
| | No local bearing objects or bearing trees available. | |
| | Thence S.75°22'45"E. | |
| 1.00 | Cor. No. 3 Yucca No. 74 lode of this survey. | |
| 299.90 | Cor. No. 2 Tonto No. 82 lode of this survey. | |
| 1,499.50 | Cor. No. 3, identical with Cor. No. 2 of the Yucca No. 74 lode, Cor. No. 4 of the Yucca No. 50 lode and Cor. No. 3 of the Yucca No. 40 lode, all of this survey. | |
| | Thence S.14°37'15"W. | |
| 298.93 | Lode line; discovery point bears N.75°22'45"W., 1,489.50 ft. dist. | |
| 597.86 | Cor. No. 4, identical with Cor. No. 2 of the Yucca No. 40 lode of this survey and on the north end line of the Yucca No. 15 lode (unsurveyed). | |

| FEET | | |
|----------|---|--|
| | Thence N.75°22'45"W. | |
| 180.11 | The NW cor. of the Yucca No. 15 lode (unsurveyed), identical with the NE cor. of the Yucca No. 17 lode (unsurveyed). | |
| 761.89 | The NW cor. of the Yucca No. 17 lode (unsurveyed), identical with the NE cor. of the Yucca No. 19 lode (unsurveyed). | |
| 1,343.67 | The NW cor. of the Yucca No. 19 lode (unsurveyed), identical with the NE cor. of the Yucca No. 21 lode (unsurveyed). | |
| 1,499.50 | Cor. No. 1, and place of beginning. | |
| | YUCCA No. 42 LODE | |
| | Beginning at Cor. No. 1 of the Yucca No. 42 lode, identical with Cor. No. 1 of the Yucca No. 41 lode of this survey and on the north endline of the Yucca No. 21 lode (unsurveyed). | |
| | Thence N.75°22'45"W. | |
| 425.95 | The NW cor. of the Yucca No. 21 lode (unsurveyed), identical with the NE cor. of the Yucca No. 23 lode (unsurveyed). | |
| 1,007.73 | The NW cor. of the Yucca No. 23 lode (unsurveyed), identical with the NE cor. of the Yucca No. 25 lode (unsurveyed). | |
| 1,499.50 | Cor. No. 2, identical with Cor. No. 4 of the Yucca No. 43 lode of this survey and on the north endline of the Yucca No. 25 lode (unsurveyed). | |
| | Set an iron post, 30 ins. long, 3/4 in. diam., 18 ins. in the ground, in a concrete and rock base, with a brass cap firmly secured to the iron post, mkd. X Y.42 2 Y.43 4 U.S.M.S. 4798; from which | |
| | A wood post, 4 x 4 ins. in size, 4 ft. above ground, sets adjacent to the iron post. | |
| | No local bearing objects or bearing trees available. | |
| | Thence N.14°37'15"E. | |
| 298.93 | Lode line; discovery point bears S.75°22'45"E., 10 ft. dist. | |
| 597.86 | Cor. No. 3, identical with Cor. No. 3 of the Yucca No. 43 lode, Cor. No. 3 of the Tonto No. 79 lode and Cor. No. 3 of the Tonto No. 80 lode, all of this survey. | |
| | Thence S.75°22'45"E. | |
| 145.00 | Left bank of local drainage, 365 ft. true width, course N.5°E. | |

(This form bound on left side)

| FEET | |
|-------------------|---|
| 599.80 | Cor. No. 2 Tonto No. 80 lode, identical with Cor. No. 4 of the Tonto No. 81 lode, both of this survey. |
| 1,199.60 | Cor. No. 3 Tonto No. 81 lode, identical with Cor. No. 3 of the Tonto No. 82 lode, both of this survey. |
| 1,499.50 | Cor. No. 4, identical with Cor. No. 2 of the Yucca No. 41 lode and on line 2-3 Tonto No. 82 lode, both of this survey. Thence S.14°37'15"W. |
| 298.93 | Lode line; discovery point bears N.75°22'45"W., 1,489.50 ft. dist. |
| 597.86 | Cor. No. 1, and place of beginning. |
| YUCCA No. 43 LODE | |
| | Beginning at Cor. No. 1 of the Yucca No. 43 lode, identical with Cor. No. 1 of the Tonto No. 83 lode of this survey and on the north endline of the Yucca No. 31 lode (unsurveyed). Thence N.14°37'15"E. |
| 298.93 | Lode line; discovery point bears S.75°22'45"E., 10 ft. dist. |
| 552.86 | Center of unimproved dirt road, 16 ft. wide, bears N.52°W. and S.52°E. |
| 597.86 | Cor. No. 2, identical with Cor. No. 4 of the Tonto No. 83 lode and on line 3-4 Tonto No. 77 lode, both of this survey. Thence S.75°22'45"E. |
| 299.90 | Cor. No. 3 Tonto No. 77 lode, identical with Cor. No. 3 of the Tonto No. 78 lode, both of this survey. |
| 599.70 | Center of unimproved dirt road, 16 ft. wide, bears N.52°30'W. and S.37°E. |
| 899.70 | Cor. No. 2 Tonto No. 78 lode, identical with Cor. No. 4 of the Tonto No. 79 lode, both of this survey. |
| 1,499.50 | Cor. No. 3, identical with Cor. No. 3 of the Tonto No. 79 lode, Cor. No. 3 of the Tonto No. 80 lode and Cor. No. 3 of the Yucca No. 42 lode, all of this survey. Thence S.14°37'15"W. |
| 298.93 | Lode line; discovery point bears N.75°22'45"W., 1,489.50 ft. dist. |
| 597.86 | Cor. No. 4, identical with Cor. No. 2 of the Yucca No. 42 lode of this survey and on the north endline of the Yucca No. 25 lode (unsurveyed). |

| FEET | |
|----------|---|
| | Thence N.75°22'45"W. |
| 90.01 | The NW cor. of the Yucca No. 25 lode (unsurveyed), identical with the NE cor. of the Yucca No. 27 lode (unsurveyed). |
| 489. | Center of unimproved dirt road, 16 ft. wide, bears N.31°W. and S.31°E. |
| 671.79 | The NW cor. of the Yucca No. 27 lode (unsurveyed), identical with the NE cor. of the Yucca No. 29 lode (unsurveyed). |
| 1,253.57 | The NW cor. of the Yucca No. 29 lode (unsurveyed), identical with the NE cor. of the Yucca No. 31 lode (unsurveyed). |
| 1,499.50 | Cor. No. 1, and place of beginning. |
| | YUCCA No. 44 LODE |
| | At Cor. No. 1 of the Yucca No. 44 lode, identical with Cor. No. 1 of the Yucca No. 45 lode and on line 4-1 Tonto No. 25 lode, both of this survey. |
| | Set an iron post, 30 ins. long, 3/4 in. diam., 18 ins. in the ground, in a concrete and rock base, with a brass cap firmly secured to the iron post, mkd. X Y.44 1 Y.45 1 U.S.M.S. 4798; from which |
| | The cor. of secs. 13, 14, 23 and 24 bears N.42°08'13"E., 538.28 ft. dist., heretofore described. |
| | A wood post, 4 x 4 ins. in size, 4 ft. above ground, sets adjacent to the iron post. |
| | No local bearing objects or bearing trees available. |
| | Thence S.75°22'45"E. |
| 299.75 | Lode line; discovery point bears S.14°37'15"W., 1,485.93 ft. dist. |
| 314.10 | Intersect line 3-4 Conejo No. 9 lode of this survey. |
| 599.50 | Cor. No. 2, identical with Cor. No. 4 of the Arnold Fraction No. 2 lode and on line 4-1 Tonto No. 25 lode, both of this survey. |
| | Thence S.14°37'15"W. |
| 1,011.76 | Intersect line 2-3 Conejo No. 9 lode, common with line 3-4 Conejo No. 10 lode, both of this survey. |
| 1,090.58 | Intersect line 2-3 Conejo No. 10 lode of this survey. |

| FEET | |
|---|---|
| 1,495.93 | <p>Cor. No. 3, identical with Cor. No. 3 of the Arnold Fraction No. 2 lode and on line 3-4 Yucca No. 38 lode, both of this survey.</p> <p style="text-align: center;">Thence N.75°22'45"W.</p> |
| 75.00 | <p>Center of unimproved dirt road, 16 ft. wide, bears N.51°W. and S.51°E.</p> |
| 299.75 | <p>Lode line; discovery point bears N.14°37'15"E., 10 ft. dist.</p> |
| 599.50 | <p>Cor. No. 4, identical with Cor. No. 2 of the Yucca No. 45 lode and on line 3-4 Yucca No. 38 lode, both of this survey.</p> <p>This cor. falls in the center of an unimproved dirt road where a permanent monument cannot be established; 16 ft. wide, bears N.53°E., S.53°W. and N.14°E.</p> <p style="text-align: center;">Thence N.14°37'15"E.</p> |
| 86.41 | <p>Point for witness Cor. No. 4, identical with Cor. No. 2 of the Yucca No. 45 lode of this survey.</p> <p>Set an iron post, 30 ins. long, 3/4 in. diam., 18 ins. in the ground, in a concrete and rock base, with a brass cap firmly secured to the iron post, mkd. X W.C. Y.44 4 Y.45 2 U.S.M.S. 4798; from which</p> <p style="text-align: center;">A wood post, 4 x 4 ins. in size, 4 ft. above ground, sets adjacent to the iron post.</p> <p>No local bearing objects or bearing trees available.</p> |
| 325. | <p>Center of unimproved dirt road, 16 ft. wide, bears N.12°W. and S.12°E.</p> |
| 1,495.93 | <p>Cor. No. 1, and place of beginning.</p> |
| <p>YUCCA No. 45 LODE</p> | |
| <p>Beginning at Cor. No. 1 of the Yucca No. 45 lode, identical with Cor. No. 1 of the Yucca No. 44 lode and on line 4-1 Tonto No. 25 lode, both of this survey.</p> | |
| <p>Thence S.14°37'15"W.</p> | |
| 1,170.93 | <p>Center of unimproved dirt road, 16 ft. wide, bears N.12°W. and S.12°E.</p> |
| 1,409.52 | <p>Point for witness Cor. No. 2, identical with Cor. No. 4 of the Yucca No. 44 lode of this survey.</p> |
| 1,495.93 | <p>Cor. No. 2, identical with Cor. No. 4 of the Yucca No. 44 lode and on line 3-4 Yucca No. 38 lode, both of this survey.</p> |

| FEET | |
|----------|--|
| | <p>This cor. falls in the center of an unimproved dirt road, 16 ft. wide, which bears N.14°E., N.53°E. and S.53°W.</p> <p style="text-align: center;">Thence N.75°22'45"W.</p> |
| 299.75 | Lode line; discovery point bears N.14°37'15"E., 10 ft. dist. |
| 598.00 | Cor. No. 3 Yucca No. 38 lode, identical with Cor. No. 3 of the Yucca No. 39 lode, both of this survey. |
| 599.50 | <p>Cor. No. 3, identical with Cor. No. 3 of the Yucca No. 46 lode and on line 2-3 Yucca No. 39 lode, both of this survey.</p> <p>Set an iron post, 30 ins. long, 3/4 in. diam., 18 ins. in the ground, in a concrete and rock base, with a brass cap firmly secured to the iron post, mkd. X Y.45 3 Y.46 3 U.S.M.S. 4798; from which</p> <p style="text-align: center;">A wood post, 4 x 4 ins. in size, 4 ft. above ground, sets adjacent to the iron post.</p> <p>No local bearing objects or bearing trees available.</p> <p style="text-align: center;">Thence N.14°37'15"E.</p> |
| 1,219. | Center of unimproved dirt road, 16 ft. wide, bears N.45°W. and S.45°E. |
| 1,495.93 | <p>Cor. No. 4, identical with Cor. No. 2 of the Yucca No. 46 lode and on line 4-1 Tonto No. 25 lode, both of this survey.</p> <p>Set an iron post, 30 ins. long, 3/4 in. diam., 18 ins. in the ground, in a concrete and rock base, with a brass cap firmly secured to the iron post, mkd. X Y.45 4 Y.46 2 U.S.M.S. 4798; from which</p> <p style="text-align: center;">A wood post, 4 x 4 ins. in size, 4 ft. above ground, sets adjacent to the iron post.</p> <p>No local bearing objects or bearing trees available.</p> <p style="text-align: center;">Thence S.75°22'45"E.</p> |
| 299.75 | Lode line; discovery point bears S.14°37'15"W., 1,485.93 ft. dist. |
| 599.50 | Cor. No. 1, and place of beginning. |
| | <p>YUCCA No. 46 LODE</p> <p>At Cor. No. 1 of the Yucca No. 46 lode, identical with Cor. No. 1 of the Yucca No. 47 lode and on line 1-2 Tonto No. 37 lode, both of this survey.</p> |

| FEET | Set an iron post, 30 ins. long, 3/4 in. diam., 18 ins. in the ground, in a concrete and rock base, with a brass cap firmly secured to the iron post, mkd. X Y.46 1 Y.47 1 U.S.M.S. 4798; from which |
|----------|--|
| | <p>The cor. of secs. 13, 14, 23 and 24 bears N.86°21'13"E., 1,524.36 ft. dist., heretofore described.</p> <p>A wood post, 4 x 4 ins. in size, 4 ft. above ground, sets adjacent to the iron post.</p> <p>No local bearing objects or bearing trees available.</p> <p>Thence S.75°22'45"E.</p> |
| 299.75 | Lode line; discovery point bears S.14°37'15"W., 1,485.93 ft. dist. |
| 406.79 | Cor. No. 1 Tonto No. 37 lode, identical with Cor. No. 1 of the Tonto No. 25 lode, both of this survey. |
| 415. | Center of unimproved dirt road, 16 ft. wide, bears N.14°E. and S.14°W. |
| 599.50 | Cor. No. 2, identical with Cor. No. 4 of the Yucca No. 45 lode and on line 4-1 Tonto No. 25 lode, both of this survey. |
| | Thence S.14°37'15"W. |
| 276.93 | Center of unimproved dirt road, 16 ft. wide, bears N.45°W. and S.45°E. |
| 1,495.93 | Cor. No. 3, identical with Cor. No. 3 of the Yucca No. 45 lode and on line 2-3 Yucca No. 39 lode, both of this survey. |
| | Thence N.75°22'45"W. |
| 299.75 | Lode line; discovery point bears N.14°37'15"E., 10 ft. dist. |
| 599.50 | Cor. No. 4, identical with Cor. No. 2 of the Yucca No. 47 lode and on line 2-3 Yucca No. 39 lode, both of this survey. |
| | <p>Set an iron post, 30 ins. long, 3/4 in. diam., 18 ins. in the ground, in a concrete and rock base, with a brass cap firmly secured to the iron post, mkd. X Y.46 4 Y.47 2 U.S.M.S. 4798; from which</p> <p>A wood post, 4 x 4 ins. in size, 4 ft. above ground, sets adjacent to the iron post.</p> <p>No local bearing objects or bearing trees available.</p> <p>Thence N.14°37'15"E.</p> |
| 1,495.93 | Cor. No. 1, and place of beginning. |

| FEET | | |
|----------|---|--|
| | YUCCA No. 47 LODE | |
| | Beginning at Cor. No. 1 of the Yucca No. 47 lode, identical with Cor. No. 1 of the Yucca No. 46 lode and on line 1-2 Tonto No. 37 lode, both of this survey | |
| | Thence S.14°37'15"W. | |
| 1,495.93 | Cor. No. 2, identical with Cor. No. 4 of the Yucca No. 46 lode and on line 2-3 Yucca No. 39 lode, both of this survey. | |
| | Thence N.75°22'45"W. | |
| 299.75 | Lode line; discovery point bears N.14°37'15"E., 10 ft. dist. | |
| 599.50 | Cor. No. 3, identical with Cor. No. 3 of the Yucca No. 48 lode and on line 2-3 Yucca No. 39 lode, both of this survey. | |
| | Set an iron post, 30 ins. long, 3/4 in. diam., 18 ins. in the ground, in a concrete and rock base, with a brass cap firmly secured to the iron post, mkd. X Y.47 3 Y.48 3 U.S.M.S. 4798; from which | |
| | A wood post, 4 x 4 ins. in size, 4 ft. above ground, sets adjacent to the iron post. | |
| | No local bearing objects or bearing trees available. | |
| | Thence N.14°37'15"E. | |
| 1,495.93 | Cor. No. 4, identical with Cor. No. 2 of the Yucca No. 48 lode and on line 1-2 Tonto No. 37 lode, both of this survey. | |
| | Set an iron post, 30 ins. long, 3/4 in. diam., 18 ins. in the ground, in a concrete and rock base, with a brass cap firmly secured to the iron post, mkd. X Y.47 4 Y.48 2 U.S.M.S. 4798; from which | |
| | A wood post, 4 x 4 ins. in size, 4 ft. above ground, sets adjacent to the iron post. | |
| | No local bearing objects or bearing trees available. | |
| | Thence S.75°22'45"E. | |
| 30. | Left bank of local drainage, 120 ft. true width, course N.25°W. | |
| 299.75 | Lode line; discovery point bears S.14°37'15"W., 1,485.93 ft. dist. | |
| 599.50 | Cor. No. 1, and place of beginning. | |

| FEET | |
|----------|---|
| | YUCCA No. 48 LODE |
| | At Cor. No. 1 of the Yucca No. 48 lode, identical with Cor. No. 1 of the Yucca No. 49 lode and on line 4-1 Tonto No. 38 lode, both of this survey. |
| | Set an iron post, 30 ins. long, 3/4 in. diam., 18 ins. in the ground, in a concrete and rock base, with a brass cap firmly secured to the iron post, mkd. X Y.48 1 Y.49 1 U.S.M.S. 4798; from which |
| | The cor. of secs. 14, 15, 22 and 23 bears S.85°21'40"W., 2,607.28 ft. dist., heretofore described. |
| | A wood post, 4 x 4 ins. in size, 4 ft. above ground, sets adjacent to the iron post. |
| | No local bearing objects or bearing trees available. |
| | Thence S.75°22'45"E. |
| 106.28 | Cor. No. 4 Tonto No. 38 lode, identical with Cor. No. 2 of the Tonto No. 37 lode, both of this survey. |
| 299.75 | Lode line; discovery point bears S.14°37'15"W., 1,485.93 ft. dist. |
| 599.50 | Cor. No. 2, identical with Cor. No. 4 of the Yucca No. 47 lode and on line 1-2 Tonto No. 37 lode, both of this survey. |
| | Thence S.14°37'15"W. |
| 1,495.93 | Cor. No. 3, identical with Cor. No. 3 of the Yucca No. 47 lode and on line 2-3 Yucca No. 39 lode, both of this survey. |
| | Thence N.75°22'45"W. |
| 299.00 | Cor. No. 2 Yucca No. 39 lode, identical with Cor. No. 4 of the Yucca No. 40 lode, both of this survey. |
| 299.75 | Lode line; discovery point bears N.14°37'15"E., 10 ft. dist. |
| 590. | Center of unimproved dirt road, 16 ft. wide, bears N.24°W. and S.22°30'E. |
| 599.50 | Cor. No. 4, identical with Cor. No. 2 of the Yucca No. 49 lode and on line 3-4 Yucca No. 40 lode, both of this survey. |
| | Set an iron post, 30 ins. long, 3/4 in. diam., 18 ins. in the ground, in a concrete and rock base, with a brass cap firmly secured to the iron post, mkd. X Y.48 4 Y.49 2 U.S.M.S. 4798; from which |
| | A wood post, 4 x 4 ins. in size, 4 ft. above ground, sets adjacent to the iron post. |

| FEET | | |
|-------------------|---|--|
| | No local bearing objects or bearing trees available. | |
| | Thence N.14°37'15"E. | |
| 25.50 | Center of unimproved dirt road, 16 ft. wide, bears N.24°W. and S.22°30'E. | |
| 1,495.93 | Cor. No. 1, and place of beginning. | |
| YUCCA No. 49 LODE | | |
| | Beginning at Cor. No. 1 of the Yucca No. 49 lode, identical with Cor. No. 1 of the Yucca No. 48 lode and on line 4-1 Tonto No. 38 lode, both of this survey. | |
| | Thence S.14°37'15"W. | |
| 1,470. | Center of unimproved dirt road, 16 ft. wide, bears N.24°W. and S.22°30'E. | |
| 1,495.93 | Cor. No. 2, identical with Cor. No. 4 of the Yucca No. 48 lode and on line 3-4 Yucca No. 40 lode, both of this survey. | |
| | Thence N.75°22'45"W. | |
| 299.75 | Lode line; discovery point bears N.14°37'15"E., 10 ft. dist. | |
| 599.50 | Cor. No. 3, identical with Cor. No. 3 of the Yucca No. 50 lode and on line 3-4 Yucca No. 40 lode, both of this survey. | |
| | Set an iron post, 30 ins. long, 3/4 in. diam., 18 ins. in the ground, in a concrete and rock base, with a brass cap firmly secured to the iron post, mkd. X Y.49 3 Y.50 3 U.S.M.S. 4798; from which | |
| | A wood post, 4 x 4 ins. in size, 4 ft. above ground, sets adjacent to the iron post. | |
| | No local bearing objects or bearing trees available. | |
| | Thence N.14°37'15"E. | |
| 565. | Center of unimproved dirt road, 16 ft. wide, bears N.34°W. and S.34°E. | |
| 1,495.93 | Cor. No. 4, identical with Cor. No. 2 of the Yucca No. 50 lode and on line 4-1 Tonto No. 38 lode, both of this survey. | |
| | Set an iron post, 30 ins. long, 3/4 in. diam., 18 ins. in the ground, in a concrete and rock base, with a brass cap firmly secured to the iron post, mkd. X Y.49 4 Y.50 2 U.S.M.S. 4798; from which | |
| | A wood post, 4 x 4 ins. in size, 4 ft. above ground, sets adjacent to the iron post. | |

(This form bound on left side)

| FEET | No local bearing objects or bearing trees available. |
|--|--|
| | Thence S.75°22'45"E. |
| 299.75 | Lode line; discovery point bears S.14°37'15"W., 1,485.93 ft. dist. |
| 599.50 | Cor. No. 1, and place of beginning. |
| YUCCA No. 50 LODE | |
| Beginning at Cor. No. 1 of the Yucca No. 50 lode, identical with Cor. No. 1 of the Tonto No. 85 lode and on line 4-1 Tonto No. 38 lode, both of this survey. | |
| | Thence S.75°22'45"E. |
| 290. | Left bank of local drainage, 40 ft. true width, bears N.10°W. |
| 299.75 | Lode line; discovery point bears S.14°37'15"W., 1,485.93 ft. dist. |
| 599.50 | Cor. No. 2, identical with Cor. No. 4 of the Yucca No. 49 lode and on line 4-1 Tonto No. 38 lode, both of this survey. |
| | Thence S.14°37'15"W. |
| 930.93 | Center of unimproved dirt road, 16 ft. wide, bears N.34°W. and S.34°E. |
| 1,495.93 | Cor. No. 3, identical with Cor. No. 3 of the Yucca No. 49 lode and on line 3-4 Yucca No. 40 lode, both of this survey. |
| | Thence N.75°22'45"W. |
| 299.75 | Lode line; discovery point bears N.14°37'15"E., 10 ft. dist. |
| 599.50 | Cor. No. 4, identical with Cor. No. 3 of the Yucca No. 40 lode, Cor. No. 3 of the Yucca No. 41 lode and Cor. No. 2 of the Yucca No. 74 lode, all of this survey. |
| | Thence N.14°37'15"E. |
| 599.50 | Cor. No. 1 Yucca No. 74 lode, identical with Cor. No. 2 of the Tonto No. 85 lode, both of this survey. |
| 1,315.93 | Center of unimproved dirt road, 16 ft. wide, bears N.34°W. and S.34°E. |
| 1,495.93 | Cor. No. 1, and place of beginning. |

| FEET | | |
|----------|--|--|
| | YUCCA No. 74 LODE | |
| | Beginning at Cor. No. 1 of the Yucca No. 74 lode, identical with Cor. No. 2 of the Tonto No. 85 lode and on line 4-1 Yucca No. 50 lode of this survey. | |
| | Thence S.14°37'15"W. | |
| 299.75 | Lode line; discovery point bears N.75°22'45"W., 10 ft. dist. | |
| 599.50 | Cor. No. 2, identical with Cor. No. 4 of the Yucca No. 50 lode, Cor. No. 3 of the Yucca No. 40 lode and Cor. No. 3 of the Yucca No. 41 lode, all of this survey. | |
| | Thence N.75°22'45"W. | |
| 1,199.60 | Cor. No. 2 Tonto No. 82 lode of this survey. | |
| 1,498.50 | Cor. No. 3, on line 2-3 Yucca No. 41 lode, common with line 2-3 Tonto No. 82 lode, both of this survey. | |
| | Set an iron post, 30 ins. long, 3/4 in. diam., 18 ins. in the ground, in a concrete and rock base, with a brass cap firmly secured to the iron post, mkd. X Y.74 3 U.S.M.S. 4798; from which | |
| | A wood post, 4 x 4 ins. in size, 4 ft. above ground, sets adjacent to the iron post. | |
| | No local bearing objects or bearing trees available. | |
| | Thence N.14°37'15"E. | |
| 299.75 | Lode line; discovery point bears S.75°22'45"E., 1,488.50 ft. dist. | |
| 599.50 | Cor. No. 4. | |
| | Set an iron post, 30 ins. long, 3/4 in. diam., 18 ins. in the ground, in a concrete and rock base, with a brass cap firmly secured to the iron post, mkd. X Y.74 4 U.S.M.S. 4798; from which | |
| | A wood post, 4 x 4 ins. in size, 4 ft. above ground, sets adjacent to the iron post. | |
| | No local bearing objects or bearing trees available. | |
| | Thence S.75°22'45"E. | |
| 298.90 | Intersect line 1-2 Tonto No. 82 lode and Cor. No. 4 of the Tonto No. 84 lode, both of this survey. | |
| 898.70 | Cor. No. 3 Tonto No. 84 lode, identical with Cor. No. 3 of the Tonto No. 85 lode, both of this survey. | |

(This form bound on left side)

| FEET | |
|----------|---|
| 1,498.50 | Cor. No. 1, and place of beginning. |
| | DAVE FRACTION No. 1 LODE |
| | At Cor. No. 1 of the Dave Fraction No. 1 lode, on line 1-2 Tonto No. 70 lode of this survey. |
| | Set an iron post, 30 ins. long, 3/4 in. diam., 18 ins. in the ground, in a concrete and rock base, with a brass cap firmly secured to the iron post, mkd. X D.F.1 1 U.S.M.S. 4798; from which |
| | The cor. of secs. 9, 10, 15 and 16 bears N.16°36'01"W., 2018.54 ft. dist., heretofore described. |
| | A wood post, 4 x 4 ins. in size, 4 ft. above ground, sets adjacent to the iron post. |
| | No local bearing objects or bearing trees available. |
| | Thence S.75°22'45"E. |
| 24.37 | Intersect line 3-4 Tonto No. 72 lode of this survey. |
| 35.00 | Lode line; discovery point bears S.14°37'15"W., 10. ft. dist. |
| 70.00 | Cor. No. 2, identical with Cor. No. 4 of the Tonto No. 71 lode, and on line 1-2 Tonto No. 70 lode, both of this survey. |
| | Thence S.14°37'15"W. |
| 8.00 | Center of unimproved dirt road, 16 ft. wide, bears N.67°W. and S.88°E. |
| 174.52 | Intersect line 3-4 Tonto No. 72 lode of this survey. |
| 200.00 | Cor. No. 3, on line 3-4 Tonto No. 71 lode of this survey. |
| | Set an iron post, 30 ins. long, 3/4 in. diam., 18 ins. in the ground, in a concrete and rock base, with a brass cap firmly secured to the iron post, mkd. X D.F.1 3 U.S.M.S. 4798; from which |
| | A wood post, 4 x 4 ins. in size, 4 ft. above ground, sets adjacent to the iron post. |
| | No local bearing objects or bearing trees available. |
| | Thence N.75°22'45"W. |
| 35.00 | Lode line; discovery point bears N.14°37'15"E., 190 ft. dist. |

| | |
|--------|--|
| FEET | |
| 62.00 | Center of unimproved dirt road, 16 ft. wide, bears N.58°W. and S.58°E. |
| 70.00 | Cor. No. 4. Set an iron post, 30 ins. long, 3/4 in. diam., 18 ins. in the ground, in a concrete and rock base, with a brass cap firmly secured to the iron post, mkd. X D.F.1 4 U.S.M.S. 4798; from which A wood post, 4 x 4 ins. in size, 4 ft. above ground, sets adjacent to the iron post. No local bearing objects or bearing trees available. Thence N.14°37'15"E. |
| 200.00 | Cor. No. 1, and place of beginning. |

Mineral Survey No. 4798

| Areas | Acres |
|---|--------|
| Total area, Arnold Fraction | |
| No. 1 lode ----- | 0.137 |
| Area in conflict with - | |
| Yucca No. 1 lode of this survey ----- | 0.096 |
| Total area, Arnold Fraction | |
| No. 2 lode ----- | 4.121 |
| Area in conflict with - | |
| Conejo No. 9 lode of this survey ----- | 2.731 |
| Conejo No. 10 lode of this survey ----- | 0.896 |
| Total area, Conejo No. 7 lode ----- | 20.587 |
| Total area, Conejo No. 8 lode ----- | 20.587 |
| Total area, Conejo No. 9 lode ----- | 20.587 |
| Total area, Conejo No. 10 lode ----- | 20.507 |
| Total area, Conejo No. 11 lode ----- | 20.507 |
| Total area, Conejo No. 12 lode ----- | 20.507 |
| Total area, Conejo No. 13 lode ----- | 20.507 |
| Total area, Conejo No. 14 lode ----- | 20.507 |
| Total area, Conejo No. 23 lode ----- | 20.347 |
| Total area, Conejo No. 24 lode ----- | 20.347 |
| Total area, Conejo No. 25 lode ----- | 20.347 |
| Total area, Conejo No. 26 lode ----- | 20.347 |
| Total area, Conejo No. 27 lode ----- | 20.347 |
| Total area, Conejo No. 29 lode ----- | 20.519 |
| Total area, Conejo No. 30 lode ----- | 20.519 |
| Total area, Conejo No. 31 lode ----- | 20.519 |
| Total area, Conejo No. 32 lode ----- | 20.519 |
| Total area, Conejo No. 37 lode ----- | 20.347 |
| Total area, Yucca No. 1 lode ----- | 18.465 |
| Area in conflict with - | |
| Conejo No. 10 lode of this survey ----- | 0.199 |
| Conejo No. 37 lode of this survey ----- | 8.946 |
| Total area, Yucca No. 3 lode ----- | 18.457 |
| Total area, Yucca No. 5 lode ----- | 18.448 |
| Total area, Yucca No. 38 lode ----- | 20.581 |
| Area in conflict with - | |
| Conejo No. 10 lode of this survey ----- | 1.615 |
| Total area, Yucca No. 39 lode ----- | 20.581 |

(This form bound on left side)

| FEET | | |
|------|---|--------|
| | Total area, Yucca No. 40 lode ----- | 20.581 |
| | Total area, Yucca No. 41 lode ----- | 20.581 |
| | Total area, Yucca No. 42 lode ----- | 20.581 |
| | Total area, Yucca No. 43 lode ----- | 20.581 |
| | Total area, Yucca No. 44 lode ----- | 20.588 |
| | Area in conflict with - | |
| | Conejo No. 9 lode of this survey ----- | 3.556 |
| | Conejo No. 10 lode of this survey ----- | 0.017 |
| | Total area, Yucca No. 45 lode ----- | 20.588 |
| | Total area, Yucca No. 46 lode ----- | 20.588 |
| | Total area, Yucca No. 47 lode ----- | 20.588 |
| | Total area, Yucca No. 48 lode ----- | 20.588 |
| | Total area, Yucca No. 49 lode ----- | 20.588 |
| | Total area, Yucca No. 50 lode ----- | 20.588 |
| | Total area, Yucca No. 74 lode ----- | 20.623 |
| | Total area, Tonto No. 25 lode ----- | 20.537 |
| | Area in conflict with - | |
| | Conejo No. 9 lode of this survey ----- | 5.458 |
| | Total area, Tonto No. 37 lode ----- | 20.537 |
| | Total area, Tonto No. 38 lode ----- | 20.313 |
| | Total area, Tonto No. 39 lode ----- | 20.314 |
| | Total area, Tonto No. 40 lode ----- | 20.314 |
| | Total area, Tonto No. 41 lode ----- | 20.314 |
| | Total area, Tonto No. 42 lode ----- | 20.414 |
| | Total area, Tonto No. 43 lode ----- | 19.301 |
| | Total area, Tonto No. 44 lode ----- | 20.177 |
| | Total area, Tonto No. 45 lode ----- | 20.182 |
| | Total area, Tonto No. 46 lode ----- | 20.083 |
| | Total area, Tonto No. 47 lode ----- | 20.083 |
| | Total area, Tonto No. 48 lode ----- | 20.083 |
| | Total area, Tonto No. 49 lode ----- | 20.083 |
| | Total area, Tonto No. 50 lode ----- | 20.026 |
| | Total area, Tonto No. 51 lode ----- | 20.026 |
| | Total area, Tonto No. 52 lode ----- | 20.026 |
| | Total area, Tonto No. 53 lode ----- | 20.026 |
| | Total area, Tonto No. 54 lode ----- | 19.377 |
| | Total area, Tonto No. 55 lode ----- | 20.064 |
| | Total area, Tonto No. 56 lode ----- | 20.103 |
| | Total area, Tonto No. 57 lode ----- | 18.665 |
| | Total area, Tonto No. 58 lode ----- | 20.066 |
| | Total area, Tonto No. 59 lode ----- | 20.066 |
| | Total area, Tonto No. 60 lode ----- | 20.066 |
| | Total area, Tonto No. 61 lode ----- | 20.066 |
| | Total area, Tonto No. 62 lode ----- | 19.534 |
| | Total area, Tonto No. 63 lode ----- | 19.534 |
| | Total area, Tonto No. 64 lode ----- | 19.534 |
| | Total area, Tonto No. 65 lode ----- | 19.534 |
| | Total area, Tonto No. 66 lode ----- | 18.164 |
| | Total area, Tonto No. 67 lode ----- | 19.629 |
| | Total area, Tonto No. 68 lode ----- | 18.533 |
| | Area in conflict with - | |
| | Tonto No. 73 lode of this survey ----- | 5.426 |
| | Total area, Tonto No. 69 lode ----- | 19.937 |
| | Area in conflict with - | |
| | Tonto No. 73 lode of this survey ----- | 7.843 |
| | NE 1/4 Sec. 16 ----- | 0.055 |
| | Total area, Tonto No. 70 lode ----- | 19.937 |
| | Area in conflict with - | |
| | Tonto No. 72 lode of this survey ----- | 4.997 |
| | Tonto No. 73 lode of this survey ----- | 3.486 |
| | NE 1/4 Sec. 16 ----- | 1.551 |
| | Total area, Tonto No. 71 lode ----- | 20.637 |
| | Total area, Tonto No. 72 lode ----- | 20.628 |
| | Area in conflict with - | |
| | Tonto No. 71 lode of this survey ----- | 2.310 |

| FEET | |
|-------|--|
| | Total area, Tonto No. 73 lode ----- 20.628 |
| | Area in conflict with - |
| | M.S. No. 4790A (unapproved) Moonbeam |
| | No. 45 lode ----- 0.701 |
| | Total area, Tonto No. 75 lode ----- 20.595 |
| | Total area, Tonto No. 76 lode ----- 20.598 |
| | Total area, Tonto No. 77 lode ----- 20.598 |
| | Total area, Tonto No. 78 lode ----- 20.598 |
| | Total area, Tonto No. 79 lode ----- 20.598 |
| | Total area, Tonto No. 80 lode ----- 20.598 |
| | Total area, Tonto No. 81 lode ----- 20.598 |
| | Total area, Tonto No. 82 lode ----- 20.598 |
| | Area in conflict with - |
| | Yucca No. 74 lode of this survey ----- 4.114 |
| | Total area, Tonto No. 83 lode ----- 20.581 |
| | Total area, Tonto No. 84 lode ----- 12.343 |
| | Total area, Tonto No. 85 lode ----- 12.343 |
| | Total area, Dave Fraction |
| | No. 1 lode ----- 0.321 |
| | Area in conflict with - |
| | Tonto No. 72 lode of this survey ----- 0.230 |
| | LOCATION |
| | This survey is located in the S.W. 1/4 sec. 10; S.W. 1/4 sec. 13; N.E. 1/4, N.W. 1/4, S.W. 1/4 and S.E. 1/4 sec. 14; N.E. 1/4, N.W. 1/4, S.W. 1/4 and S.E. 1/4 sec. 15; N.E. 1/4 sec. 16; N.E. 1/4 and N.W. 1/4 sec. 22; N.W. 1/4, N.E. 1/4 and S.E. 1/4 sec. 23; N.E. 1/4, N.W. 1/4, S.W. 1/4 and S.E. 1/4 sec. 24; and N.E. 1/4 and N.W. 1/4 sec. 25, T.11 N., R.10 W., Gila & Salt River Mer. |
| | The survey of the Arnold Fraction Nos. 1 and 2, Dave Fraction No. 1, Conejo Nos. 7 through 14, 23 through 27, 29 through 32, No. 37, Tonto Nos. 25, 37 through 73, 75 through 85, and Yucca Nos. 1, 3, 5, 38 through 50 and 74 lodes is identical with the respective location or amended location as marked on the ground. |
| | EXPENDITURES |
| | The improvements and the value of the labor and improvements made upon or for the benefit of each of the lode locations embraced in said mining claim by the claimants or their grantors are as follows: |
| No. 1 | The discovery point of the Dave Fraction No. 1 lode is on the lode line 10 ft. from a point on line 1-2, 35 ft. from Cor. No. 1. Value, None. |
| No. 1 | The discovery point of the Arnold Fraction No. 1 lode is on the lode line 10 ft. from a point on line 1-2, 20 ft. from Cor. No. 1. Value, None. |
| No. 1 | The discovery point of the Arnold Fraction No. 2 lode is on the lode line 10 ft. from a point on line 2-3, 60 ft. from Cor. No. 2. Value, None. |

| FEET | | |
|-------|--|--|
| No. 1 | | The discovery point of the Conejo No. 7 lode is on the lode line 10 ft. from a point on line 2-3, 299.75 ft. from Cor. No. 2. Value, None. |
| No. 1 | | The discovery point of the Conejo No. 8 lode is on the lode line 10 ft. from a point on line 3-4, 299.75 ft. from Cor. No. 3. Value, None. |
| No. 1 | | The discovery point of the Conejo No. 9 lode is on the lode line 10 ft. from a point on line 2-3, 299.75 ft. from Cor. No. 2. Value, None. |
| No. 1 | | The discovery point of the Conejo No. 10 lode is on the lode line 10 ft. from a point on line 3-4, 299.75 ft. from Cor. No. 3. Value, None. |
| No. 1 | | The discovery point of the Conejo No. 11 lode is on the lode line 10 ft. from a point on line 2-3, 299.75 ft. from Cor. No. 2. Value, None. |
| No. 1 | | The discovery point of the Conejo No. 12 lode is on the lode line 10 ft. from a point on line 3-4, 299.75 ft. from Cor. No. 3. Value, None. |
| No. 1 | | The discovery point of the Conejo No. 13 lode is on the lode line 10 ft. from a point on line 2-3, 299.33 ft. from Cor. No. 2. Value, None. |
| No. 1 | | The discovery point of the Conejo No. 14 lode is on the lode line 10 ft. from a point on line 3-4, 299.75 ft. from Cor. No. 3. Value, None. |
| No. 1 | | The discovery point of the Conejo No. 23 lode is on the lode line 10 ft. from a point on line 2-3, 299.75 ft. from Cor. No. 2. Value, None. |
| No. 1 | | The discovery point of the Conejo No. 24 lode is on the lode line 10 ft. from a point on line 3-4, 299.33 ft. from Cor. No. 3. Value, None. |
| No. 1 | | The discovery point of the Conejo No. 25 lode is on the lode line 10 ft. from a point on line 2-3, 299.75 ft. from Cor. No. 2. Value, None. |
| No. 1 | | The discovery point of the Conejo No. 26 lode is on the lode line 10 ft. from a point on line 3-4, 299.75 ft. from Cor. No. 3. Value, None |
| No. 1 | | The discovery point of the Conejo No. 27 lode is on the lode line 10 ft. from a point on line 2-3, 299.75 ft. from Cor. No. 2. Value, None. |

| FEET | | |
|-------|--|--|
| No. 1 | The discovery point of the Conejo No. 29 lode is on the lode line 10 ft. from a point on line 2-3, 299.75 ft. from Cor. No. 3. Value, None. | |
| No. 1 | The discovery point of the Conejo No. 30 lode is on the lode line 10 ft. from a point on line 3-4, 299.75 ft. from Cor. No. 3. Value, None. | |
| No. 1 | The discovery point of the Conejo No. 31 lode is on the lode line 10 ft. from a point on line 2-3, 299.33 ft. from Cor. No. 2. Value, None. | |
| No. 1 | The discovery point of the Conejo No. 32 lode is on the lode line 10 ft. from a point on line 3-4, 299.75 ft. from Cor. No. 3. Value, None. | |
| No. 1 | The discovery point of the Conejo No. 37 lode is on the lode line 10 ft. from a point on line 3-4, 299.75 ft. from Cor. No. 3. Value, None. | |
| No. 1 | The discovery point of the Yucca No. 1 lode is on the lode line 10 ft. from a point on line 4-1, 299.73 ft. from Cor. No. 4. Value, None. | |
| No. 1 | The discovery point of the Yucca No. 3 lode is on the lode line 10 ft. from a point on line 1-2, 299.6 ft. from Cor. No. 1. Value, None. | |
| No. 1 | The discovery point of the Yucca No. 5 lode is on the lode line 10 ft. from a point on line 4-1, 299.47 ft. from Cor. No. 4. Value, None. | |
| No. 1 | The discovery point of the Yucca No. 38 lode is on the lode line 10 ft. from a point on line 2-3, 298.93 ft. from Cor. No. 2. Value, None. | |
| No. 1 | The discovery point of the Yucca No. 39 lode is on the lode line 10 ft. from a point on line 3-4, 298.93 ft. from Cor. No. 3. Value, None. | |
| No. 1 | The discovery point of the Yucca No. 40 lode is on the lode line 10 ft. from a point on line 2-3, 298.93 ft. from Cor. No. 2. Value, None. | |
| No. 1 | The discovery point of the Yucca No. 41 lode is on the lode line 10 ft. from a point on line 1-2, 298.93 ft. from Cor. No. 1. Value, None. | |
| No. 1 | The discovery point of the Yucca No. 42 lode is on the lode line 10 ft. from a point on line 2-3, 298.93 ft. from Cor. No. 2. Value, None. | |

(This form bound on left side)

| FEET | | |
|-------|---|--|
| No. 1 | The discovery point of the Yucca No. 43 lode is on the lode line 10 ft. from a point on line 1-2, 298.93 ft. from Cor. No. 1. Value, None. | |
| No. 1 | The discovery point of the Yucca No. 44 lode is on the lode line 10 ft. from a point on line 3-4, 299.75 ft. from Cor. No. 3. Value, None. | |
| No. 1 | The discovery point of the Yucca No. 45 lode is on the lode line 10 ft. from a point on line 2-3, 299.75 ft. from Cor. No. 2. Value, None. | |
| No. 1 | The discovery point of the Yucca No. 46 lode is on the lode line 10 ft. from a point on line 3-4, 299.75 ft. from Cor. No. 3. Value, None. | |
| No. 1 | The discovery point of the Yucca No. 47 lode is on the lode line 10 ft. from a point on line 2-3, 299.75 ft. from Cor. No. 2. Value, None. | |
| No. 1 | The discovery point of the Yucca No. 48 lode is on the lode line 10 ft. from a point on line 3-4, 299.75 ft. from Cor. No. 3. Value, None. | |
| No. 1 | The discovery point of the Yucca No. 49 lode is on the lode line 10 ft. from a point on line 2-3, 299.75 ft. from Cor. No. 2. Value, None. | |
| No. 1 | The discovery point of the Yucca No. 50 lode is on the lode line 10 ft. from a point on line 3-4, 299.75 ft. from Cor. No. 3. Value, None. | |
| No. 1 | The discovery point of the Yucca No. 74 lode is on the lode line 10 ft. from a point on line 1-2, 299.75 ft. from Cor. No. 1. Value, None. | |
| No. 1 | The discovery point of the Tonto No. 25 lode is on the lode line 25 ft. from a point on line 1-2, 298.3 ft. from Cor. No. 1. Value, None. | |
| No. 1 | The discovery point of the Tonto No. 37 lode is on the lode line 10 ft. from a point on line 4-1, 298.3 ft. from Cor. No. 4. Value, None. | |
| No. 1 | The discovery point of the Tonto No. 38 lode is on the lode line 10 ft. from a point on line 1-2, 298.3 ft. from Cor. No. 1. Value, None. | |
| No. 1 | The discovery point of the Tonto No. 39 lode is on the lode line 10 ft. from a point on line 4-1, 298.31 ft. from Cor. No. 4. Value, None. | |

| FEET | |
|-------|---|
| No. 1 | The discovery point of the Tonto No. 40 lode is on the lode line 10 ft. from a point on line 1-2, 298.31 ft. from Cor. No. 1. Value, None. |
| No. 1 | The discovery point of the Tonto No. 41 lode is on the lode line 10 ft. from a point on line 4-1, 298.31 ft. from Cor. No. 4. Value, None. |
| No. 1 | The discovery point of the Tonto No. 42 lode is on the lode line 10 ft. from a point on line 1-2, 299.55 ft. from Cor. No. 1. Value, None. |
| No. 1 | The discovery point of the Tonto No. 43 lode is on the lode line 10 ft. from a point on line 4-1, 299.3 ft. from Cor. No. 4. Value, None. |
| No. 1 | The discovery point of the Tonto No. 44 lode is on the lode line 10 ft. from a point on line 1-2, 300 ft. from Cor. No. 1. Value, None. |
| No. 1 | The discovery point of the Tonto No. 45 lode is on the lode line 10 ft. from a point on line 4-1, 300 ft. from Cor. No. 4. Value, None. |
| No. 1 | The discovery point of the Tonto No. 46 lode is on the lode line 10 ft. from a point on line 1-2, 298.31 ft. from Cor. No. 1. Value, None. |
| No. 1 | The discovery point of the Tonto No. 47 lode is on the lode line 10 ft. from a point on line 4-1, 298.31 ft. from Cor. No. 4. Value, None. |
| No. 1 | The discovery point of the Tonto No. 48 lode is on the lode line 10 ft. from a point on line 1-2, 298.31 ft. from Cor. No. 1. Value, None. |
| No. 1 | The discovery point of the Tonto No. 49 lode is on the lode line 10 ft. from a point on line 4-1, 298.3 ft. from Cor. No. 4. Value, None. |
| No. 1 | The discovery point of the Tonto No. 50 lode is on the lode line 10 ft. from a point on line 1-2, 298.29 ft. from Cor. No. 1. Value, None. |
| No. 1 | The discovery point of the Tonto No. 51 lode is on the lode line 10 ft. from a point on line 4-1, 298.29 ft. from Cor. No. 4. Value, None. |
| No. 1 | The discovery point of the Tonto No. 52 lode is on the lode line 10 ft. from a point on line 1-2, 298.29 ft. from Cor. No. 1. Value, None. |

(This form bound on left side)

| FEET | |
|-------|---|
| No. 1 | The discovery point of the Tonto No. 53 lode is on the lode line 10 ft. from a point on line 4-1, 298.29 ft. from Cor. No. 4. Value, None. |
| No. 1 | The discovery point of the Tonto No. 54 lode is on the lode line 10 ft. from a point on line 1-2, 277.47 ft. from Cor. No. 1. Value, None. |
| No. 1 | The discovery point of the Tonto No. 55 lode is on the lode line 10 ft. from a point on line 4-1, 297.94 ft. from Cor. No. 4. Value, None. |
| No. 1 | The discovery point of the Tonto No. 56 lode is on the lode line 10 ft. from a point on line 1-2, 297.94 ft. from Cor. No. 1. Value, None. |
| No. 1 | The discovery point of the Tonto No. 57 lode is on the lode line 10 ft. from a point on line 4-1, 277.46 ft. from Cor. No. 4. Value, None. |
| No. 1 | The discovery point of the Tonto No. 58 lode is on the lode line 10 ft. from a point on line 1-2, 298.28 ft. from Cor. No. 1. Value, None. |
| No. 1 | The discovery point of the Tonto No. 59 lode is on the lode line 10 ft. from a point on line 4-1, 298.28 ft. from Cor. No. 4. Value, None. |
| No. 1 | The discovery point of the Tonto No. 60 lode is on the lode line 10 ft. from a point on line 1-2, 298.28 ft. from Cor. No. 1. Value, None. |
| No. 1 | The discovery point of the Tonto No. 61 lode is on the lode line 10 ft. from a point on line 4-1, 298.28 ft. from Cor. No. 4. Value, None. |
| No. 1 | The discovery point of the Tonto No. 62 lode is on the lode line 10 ft. from a point on line 1-2, 298.29 ft. from Cor. No. 1. Value, None. |
| No. 1 | The discovery point of the Tonto No. 63 lode is on the lode line 10 ft. from a point on line 4-1, 298.29 ft. from Cor. No. 4. Value, None. |
| No. 1 | The discovery point of the Tonto No. 64 lode is on the lode line 10 ft. from a point on line 1-2, 298.29 ft. from Cor. No. 1. Value, None. |
| No. 1 | The discovery point of the Tonto No. 65 lode is on the lode line 10 ft. from a point on line 4-1, 298.29 ft. from Cor. No. 4. Value, None. |

| FEET | |
|-------|---|
| No. 1 | The discovery point of the Tonto No. 66 lode is on the lode line 10 ft. from a point on line 1-2, 277.29 ft. from Cor. No. 1. Value, None. |
| No. 1 | The discovery point of the Tonto No. 67 lode is on the lode line 10 ft. from a point on line 4-1, 299.75 ft. from Cor. No. 4. Value, None. |
| No. 1 | The discovery point of the Tonto No. 68 lode is on the lode line 10 ft. from a point on line 4-1, 277.29 ft. from Cor. No. 4. Value, None. |
| No. 1 | The discovery point of the Tonto No. 69 lode is on the lode line 10 ft. from a point on line 1-2, 298.28 ft. from Cor. No. 1. Value, None. |
| No. 1 | The discovery point of the Tonto No. 70 lode is on the lode line 10 ft. from a point on line 4-1, 298.28 ft. from Cor. No. 4. Value, None. |
| No. 1 | The discovery point of the Tonto No. 71 lode is on the lode line 10 ft. from a point on line 2-3, 299.75 ft. from Cor. No. 2. Value, None. |
| No. 1 | The discovery point of the Tonto No. 72 lode is on the lode line 10 ft. from a point on line 4-1, 299.62 ft. from Cor. No. 4. Value, None. |
| No. 1 | The discovery point of the Tonto No. 73 lode is on the lode line 10 ft. from a point on line 3-4, 299.62 ft. from Cor. No. 3. Value, None. |
| No. 1 | The discovery point of the Tonto No. 75 lode is on the lode line 10 ft. from a point on line 1-2, 299.85 ft. from Cor. No. 1. Value, None. |
| No. 1 | The discovery point of the Tonto No. 76 lode is on the lode line 10 ft. from a point on line 4-1, 299.9 ft. from Cor. No. 4. Value, None. |
| No. 1 | The discovery point of the Tonto No. 77 lode is on the lode line 10 ft. from a point on line 1-2, 299.9 ft. from Cor. No. 1. Value, None. |
| No. 1 | The discovery point of the Tonto No. 78 lode is on the lode line 10 ft. from a point on line 4-1, 299.9 ft. from Cor. No. 4. Value, None. |
| No. 1 | The discovery point of the Tonto No. 79 lode is on the lode line 10 ft. from a point on line 1-2, 299.9 ft. from Cor. No. 1. Value, None. |

(This form bound on left side)

| FEET | |
|-------|---|
| No. 1 | <p>The discovery point of the Tonto No. 80 lode is on the lode line 10 ft. from a point on line 4-1, 299.9 ft. from Cor. No. 4. Value, None.</p> |
| No. 1 | <p>The discovery point of the Tonto No. 81 lode is on the lode line 10 ft. from a point on line 1-2, 299.9 ft. from Cor. No. 1. Value, None.</p> |
| No. 1 | <p>The discovery point of the Tonto No. 82 lode is on the lode line 10 ft. from a point on line 4-1, 299.9 ft. from Cor. No. 4. Value, None.</p> |
| No. 1 | <p>The discovery point of the Tonto No. 83 lode is on the lode line 10 ft. from a point on line 4-1, 298.93 ft. from Cor. No. 4. Value, None.</p> |
| No. 1 | <p>The discovery point of the Tonto No. 84 lode is on the lode line 10 ft. from a point on line 1-2, 299.9 ft. from Cor. No. 1. Value, None.</p> |
| No. 1 | <p>The discovery point of the Tonto No. 85 lode is on the lode line 10 ft. from a point on line 4-1, 299.9 ft. from Cor. No. 4. Value, None.</p> |
| | <p>An interest in a common improvement described as follows:</p> |
| | <p>A drilling program to delineate known uranium ore occurrences on these lodes. As the mineralization is at a considerable depth, surface drilling is the only logical way to explore these lodes.</p> |
| | <p>Following is a list of drill holes describing each and giving its location, within a particular lode:</p> |
| | <p>A drill hole, No. DC 25, bears S.61°39'E., 573. ft. from Cor. No. 1 Yucca No. 46 lode; 4 3/4 ins. diam. in size, 1,420. ft. deep. Value, \$7,810.00</p> |
| | <p>A drill hole, No. Tonto 9, bears N.40°56'E., 199. ft. from Cor. No. 1 Tonto No. 38 lode; 4 3/4 ins. diam. in size, 1,820. ft. deep. Value, \$10,929.15</p> |
| | <p>A drill hole, No. DC 142, bears N.27°27'E., 564. ft. from Cor. No. 1 Tonto No. 38 lode; 5 1/8 ins. diam. in size, 1,460. ft. deep. Value, \$6,945.30</p> |
| | <p>A drill hole, No. DC 26, bears S.35°57'E., 718. ft. from Cor. No. 1 Tonto No. 39 lode; 4 3/4 ins. diam. in size, 1,800. ft. deep. Value, \$9,900.00</p> |
| | <p>A drill hole, No. DC 88, bears S.69°08'E., 569. ft. from Cor. No. 1 Tonto No. 39 lode; 5 5/8 ins. diam. in size, 1,380. ft. deep. Value \$7,256.02</p> |

| FEET | |
|------|---|
| | <p>A drill hole, No. DC 95, bears S.18°13'E., 280.47 ft. from Cor. No. 1 Tonto No. 39 lode; 5 5/8 ins. diam. in size, 1,425. ft. deep. Value, \$9,645.07</p> |
| | <p>A drill hole, No. DC 93, bears N.64°48'E., 464.51 ft. from Cor. No. 1 Tonto No. 40 lode; 5 5/8 ins. diam. in size, 1,255. ft. deep. Value, \$ 7,308.39</p> |
| | <p>A drill hole, No. DC 90, bears N.3°58'E., 180.65 ft. from Cor. No. 1 Tonto No. 40 lode; 5 5/8 ins. diam in size, 1,365. ft. deep. Value, \$7574.49</p> |
| | <p>A drill hole, No. Tonto 15, bears S.27°23'E., 622. ft. from Cor. No. 1 Tonto No. 41 lode; 4 3/4 ins. diam in size, 1,330. ft. deep. Value, \$6,982.50</p> |
| | <p>A drill hole, No. DC 83, bears S.40°54'E., 216.54 ft. from Cor. No. 1 Tonto No. 41 lode; 5 5/8 ins. diam in size, 1,120. ft. deep. Value, \$6,058.53</p> |
| | <p>A drill hole, No. DC 22, bears N.74°10'E., 780. ft. from Cor. No. 1 Tonto No. 42 lode; 4 3/4 ins. diam. in size, 740. ft. deep. Value, \$13,950.00</p> |
| | <p>A drill hole, No. DC 82, bears N.16°58'E., 359.73 ft. from Cor. No. 1 Tonto No. 42 lode; 5 5/8 ins. diam. in size, 940. ft. deep. Value, \$4,238.34</p> |
| | <p>A drill hole, No. DC 96, bears S.13°12'W., 455.32 ft. from Cor. No. 1 Tonto No. 43 lode; 5 5/8 ins. diam in size, 760. ft. deep. Value, \$3,234.40</p> |
| | <p>A drill hole, No. Tonto 24, bears S.55°46'W., 592. ft. from Cor. No. 1 Tonto No. 44 lode; 5 ins. diam. in size, 700. ft. deep. Value, \$3,836.66</p> |
| | <p>A drill hole, No. DC 65, bears N.68°04'W., 1,366 ft. from Cor. No. 1 Tonto No. 45 lode; 5 1/8 ins. diam in size, 1,380. ft. deep. Value, \$7,638.21</p> |
| | <p>A drill hole, No. DC 86, bears S.21°52'W., 432.11 ft. from Cor. No. 1 Tonto No. 46 lode; 5 5/8 ins. diam. in size, 1,285. ft. deep. Value, \$8,494.12</p> |
| | <p>A drill hole, No. DC 67, bears N.79°13'W., 1,026. ft. from Cor. No. 1 Tonto No. 46 lode; 5 5/8 ins. diam. in size, 1,385. ft. deep. Value, \$ 7,691.12</p> |
| | <p>A drill hole, No. DC 68, bears N.85°33'W., 1,452. ft. from Cor. No. 1 Tonto No. 46 lode; 5 5/8 ins. diam. in size, 1,460. ft. deep. Value, \$8,126.32</p> |

(This form bound on left side)

FEET

A drill hole, No. DC 70, bears S.82°59'W.,
1,039. ft. from Cor. No. 1 Tonto No. 46 lode; 5
1/8 ins. diam. in size, 1,440. ft. deep.
Value, \$7,133.50

A drill hole, No. DC 20, bears N.57°34'W.,
1,206. ft. from Cor. No. 1 Tonto No. 47 lode; 4
3/4 ins. diam. in size, 1,400. ft. deep.
Value, \$12,250.00

A drill hole, No. DC 69, bears N.55°40'W.,
1,554. ft. from Cor. No. 1 Tonto No. 47 lode; 5
1/8 ins. diam. in size, 1,460. ft. deep.
Value, \$8,274.

A drill hole, No. DC 91, bears N.17°31'W.,
577.35 ft. from Cor. No. 1 Tonto No. 47 lode; 5
ins. diam. in size, 1,305. ft. deep.
Value, \$8,508.04

A drill hole, No. DC 98, bears N.65°18'W.,
520.77 ft. from Cor. No. 1 Tonto No. 47 lode; 5
5/8 ins. diam. in size, 1,460. ft. deep.
Value, \$7,678.25

A drill hole, No. DC 104, bears N.45°07'W.,
801.69 ft. from Cor. No. 1 Tonto No. 47 lode; 5
5/8 ins. diam. in size, 1,500. ft. deep.
Value, \$8,449.05

A drill hole, No. Tonto 17, bears S.72°22'W.,
338. ft. from Cor. No. 1 Tonto No. 48 lode; 5
ins. diam. in size, 1,605. ft. deep.
Value, \$8,630.05

A drill hole, No. DC 100, bears S.85°28'W.,
1,094.03 ft. from Cor. No. 1 Tonto No. 48 lode;
5 5/8 ins. diam. in size, 1,520. ft. deep.
Value, \$9,033.49

A drill hole, No. DC 101, bears S.80°21'W.,
764.55 ft. from Cor. No. 1 Tonto No. 48 lode; 5
1/8 ins. diam. in size, 1,625. ft. deep.
Value, \$9,952.99

A drill hole, No. DC 103, bears N.74°33'W.,
897.51 ft. from Cor. No. 1 Tonto No. 47 lode; 5
ins. diam. in size, 1,495. ft. deep.
Value, \$7,015.95

A drill hole, No. DC 109 bears N.78°34'W.,
1,397.96 ft. from Cor. No. 1 Tonto No. 48 lode;
5 ins. diam. in size, 1,600. ft. deep.
Value, \$8,895.42

A drill hole, No. DC 134 bears N.8°05'W., 605.70
ft. from Cor. No. 1 Tonto No. 49 lode; 5 5/8
ins. diam. in size, 1,470. ft. deep.
Value, \$8,080.12

A drill hole, No. DC 138 bears N.59°03'W.,
387.84 ft. from Cor. No. 1 Tonto No. 49 lode; 5
5/8 ins. diam. in size, 1,500. ft. deep.
Value, \$9,556.07

| FEET | |
|------|--|
| | A drill hole, No. DC 140 bears N.48°27'W., 1,065.98 ft. from Cor. No. 1 Tonto No. 49 lode; 5 5/8 ins. diam. in size, 1,500. ft. deep. Value, \$8,225.77 |
| | A drill hole, No. DC 141 bears N.34°09'W., 786.75 ft. from Cor. No. 1 Tonto No. 49 lode; 5 ins. diam. in size, 1,500. ft. deep. Value, \$8,271.70 |
| | A drill hole, No. DC 85, bears N.66°32'E., 701.53 ft. from Cor. No. 1 Tonto No. 50 lode; 5 5/8 ins. diam. in size, 1,695. ft. deep. Value, \$9,419.71 |
| | A drill hole, No. DC 92, bears S.86°39'E., 961.96 ft. from Cor. No. 1 Tonto No. 50 lode; 5 5/8 ins. diam. in size, 1,900. ft. deep. Value, \$10,728.16 |
| | A drill hole, No. DC 97, bears N.85°32'E., 1,299.19 ft. from Cor. No. 1 Tonto No. 50 lode; 5 5/8 ins. diam. in size, 1,800. ft. deep. Value, \$10,924.39 |
| | A drill hole, No. DC 105 bears S.86°37'E., 360.72 ft. from Cor. No. 1 Tonto No. 50 lode; 5 5/8 ins. diam. in size, 1,860. ft. deep. Value, \$10,966.03 |
| | A drill hole, No. DC 108 bears N.29°57'E., 408.60 ft. from Cor. No. 1 Tonto No. 50 lode; 5 5/8 ins. diam. in size, 1,770. ft. deep. Value, \$10,870.49 |
| | A drill hole, No. DC 12, bears N.75°12'W., 577. ft. from Cor. No. 3 Tonto No. 51 lode; 4 3/4 ins. diam. in size, 1,740. ft. deep. Value, \$12,802.50 |
| | A drill hole, No. DC 94, bears S.38°52'E., 543.04 ft. from Cor. No. 1 Tonto No. 51 lode; 5 5/8 ins. diam. in size, 1,580. ft. deep. Value, \$8,732.81 |
| | A drill hole, No. DC 102 bears S.63°10'E., 1,206.83 ft. from Cor. No. 1 Tonto No. 51 lode; 5 5/8 ins. diam. in size, 1,520. ft. deep. Value, \$10,637.07 |
| | A drill hole, No. DC 102c, bears S.63°03'E., 1,200.91 ft. from Cor. No. 1 Tonto No. 51 lode; 5 1/8 ins. diam. in size, 1,180. ft. deep. Value, \$6,842.35 |
| | A drill hole, No. DC 106, bears S.73°09'E., 770.11 ft. from Cor. No. 1 Tonto No. 51 lode; 5 5/8 ins. diam. in size, 1,600. ft. deep. Value, \$9,700.68 |
| | A drill hole, No. DC 56c, bears N.50°21'E., 704. ft. from Cor. No. 1 Tonto No. 52 lode; 5 5/8 ins. diam. in size, 1,000. ft. deep. Value, \$6,849.90 |

(This form bound on left side)

FEET

A drill hole, No. DC 57, bears N.80°04'E., 913. ft. from Cor. No. 1 Tonto No. 52 lode; 5 ins. diam. in size, 1,525. ft. deep.
Value, \$8,344.

A drill hole, No. DC 56, bears N.50°57'E., 706.99 ft. from Cor. No. 1 Tonto No. 52 lode; 5 1/8 ins. diam. in size, 1,415. ft. deep.
Value, \$6,730.50

A drill hole, No. DC 107, bears S.80°12'E., 1,178.36 ft. from Cor. No. 1 Tonto No. 52 lode; 5 1/8 ins. diam. in size, 1,545. ft. deep.
Value, \$8,466.09

A drill hole, No. DC 61, bears S.58°29'E., 557. ft. from Cor. No. 1 Tonto No. 53 lode; 5 1/8 ins. diam. in size, 1,200. ft. deep.
Value, \$5,344.50

A drill hole, No. DC 62, bears N.85°26'E., 737.16 ft. from Cor. No. 1 Tonto No. 54 lode; 5 1/8 ins. diam. in size, 1,140. ft. deep.
Value, \$5,417.30

A drill hole, No. DC 62c, bears N.86°02'E., 743. ft. from Cor. No. 1 Tonto No. 54 lode; 5 5/8 ins. diam. in size, 1,250. ft. deep.
Value, \$11,397.20

A drill hole, No. DC 63, bears N.58°11'E., 395. ft. from Cor. No. 1 Tonto No. 54 lode; 5 1/8 ins. diam. in size, 1,195. ft. deep.
Value, \$6,697.95

A drill hole, No. DC 66, bears S.78°54'E., 1,072. ft. from Cor. No. 1 Tonto No. 54 lode; 5 5/8 ins. diam. in size, 1,305. ft. deep.
Value, \$6,924.93

A drill hole, No. DC 50, bears S.27°43'E., 670. ft. from Cor. No. 1 Tonto No. 55 lode; 5 ins. diam. in size, 1,080. ft. deep.
Value, \$5,005.28

A drill hole, No. DC 53, bears S.62°14'E., 680. ft. from Cor. No. 1 Tonto No. 55 lode; 5 ins. diam. in size, 1,000. ft. deep.
Value, \$4,259.54

A drill hole, No. DC 55, bears S.45°05'E., 962. ft. from Cor. No. 1 Tonto No. 55 lode; 5 ins. diam. in size, 1,180. ft. deep.
Value, \$6,411.50

A drill hole, No. DC 58, bears S.65°36'E., 1,154. ft. from Cor. No. 1 Tonto No. 55 lode; 5 ins. diam. in size, 1,010. ft. deep.
Value, \$5,913.92

A drill hole, No. DC 73, bears S.81°53'W., 1,473.38 ft. from Cor. No. 1 Tonto No. 56 lode; 5 1/8 ins. diam. in size, 960. ft. deep.
Value, \$4,195.00

| FEET | |
|------|--|
| | A drill hole, No. DC 38, bears S.80°28'W., 687. ft. from Cor. No. 1 Tonto No. 56 lode; 5 1/8 ins. diam. in size, 910. ft. deep. Value, \$4,950. |
| | A drill hole, No. DC 44, bears N.78°43'W., 1,197. ft. from Cor. No. 1 Tonto No. 56 lode; 5 ins. diam. in size, 875. ft. deep. Value, \$4,883.23 |
| | A drill hole, No. DC 48, bears S.48°43'W., 504. ft. from Cor. No. 1 Tonto No. 56 lode; 5 ins. diam. in size, 995. ft. deep. Value, \$4,442.19 |
| | A drill hole, No. DC 72, bears S.87°16'W., 1,497. ft. from Cor. No. 1 Tonto No. 56 lode; 5 1/8 ins. diam. in size, 860. ft. deep. Value, \$3,655.02 |
| | A drill hole, No. DC 34, bears N.36°24'W., 632. ft. from Cor. No. 1 Tonto No. 57 lode; 5 5/8 ins. diam. in size, 940. ft. deep. Value, \$5,170.00 |
| | A drill hole, No. DC 35, bears N.33°41'W., 341. ft. from Cor. No. 1 Tonto No. 57 lode; 5 1/8 ins. diam. in size, 1,030. ft. deep. Value, \$5,610.00 |
| | A drill hole, No. DC 31, bears N.57°20'W., 1,375.24 ft. from Cor. No. 1 Tonto No. 57 lode; 5 5/8 ins. diam. in size, 960. ft. deep. Value, \$3,820.00 |
| | A drill hole, No. DC 33, bears N.67°57'W., 1,022.9 ft. from Cor. No. 1 Tonto No. 57 lode; 5 1/8 ins. diam. in size, 1,020. ft. deep. Value, \$4,110.00 |
| | A drill hole, No. DC 33c-1, bears N.68°04'W., 1,049.69 ft. from Cor. No. 1 Tonto No. 57 lode; 5 1/8 ins. diam. in size, 820. ft. deep. Value, \$12,299.75 |
| | A drill hole, No. 33oc, bears N.67°45'W., 1,019.18 ft. from Cor. No. 1 Tonto No. 57 lode; 5 1/8 ins. diam. in size, 1,000. ft. deep. Value, \$8,706.50 |
| | A drill hole, No. DC 33-2, bears N.66°19'W., 1,023.81 ft. from Cor. No. 1 Tonto No. 57 lode; 5 ins. diam. in size, 775. ft. deep. Value, \$3,235.00 |
| | A drill hole, No. DC 33-3, bears N.67°51'W., 992.6 ft. from Cor. No. 1 Tonto No. 57 lode; 5 1/8 ins. diam. in size, 1,020. ft. deep. Value, \$4,491.00 |
| | A drill hole, No. DC 33-4, bears N.69°35'W., 1,021.43 ft. from Cor. No. 1 Tonto No. 57 lode; 5 5/8 ins. diam. in size, 845. ft. deep. Value, \$3,535.00 |

FEET

A drill hole, No. DC 36, bears S.83°42'W., 1,206. ft. from Cor. No. 1 Tonto No. 58 lode; 4 3/4 ins. diam. in size, 1,005. ft. deep.
Value, \$5,527.50

A drill hole, No. DC 49c bears S.70°02'W., 442. ft. from Cor. No. 1 Tonto No. 58 lode; 5 ins. diam. in size, 910. ft. deep.
Value, \$6,492.46

A drill hole, No. DC 49, bears S.69°31'W., 439.89 ft. from Cor. No. 1 Tonto No. 58 lode; 5 1/8 ins. diam. in size, 1,250. ft. deep.
Value, \$5,453.00

A drill hole, No. DC 52, bears N.6°10'E., 563.48 ft. from Cor. No. 1 Tonto No. 59 lode; 5 1/8 ins. diam. in size, 1,400. ft. deep.
Value, \$6,761.50

A drill hole, No. DC 79, bears N.71°12'W., 769.08 ft. from Cor. No. 1 Tonto No. 59 lode; 5 5/8 ins. diam. in size, 1,450. ft. deep.
Value, \$8,265.65

A drill hole, No. DC 84, bears N.29°26'W., 162.89 ft. from Cor. No. 1 Tonto No. 59 lode; 5 5/8 ins. diam. in size, 1,450. ft. deep.
Value, \$7,721.03

A drill hole, No. DC 37, bears N.52°50'W., 1,063. ft. from Cor. No. 1 Tonto No. 59 lode; 5 1/8 ins. diam. in size, 1,390. ft. deep.
Value, \$7,728.00

A drill hole, No. DC 45, bears N.73°45'W., 1,238. ft. from Cor. No. 1 Tonto No. 59 lode; 5 5/8 ins. diam. in size, 1,460. ft. deep.
Value, \$9,665.85

A drill hole, No. DC 59, bears N.46°04'W., 571. ft. from Cor. No. 1 Tonto No. 59 lode; 5 5/8 ins. diam. in size, 1,460. ft. deep.
Value, \$11,196.17

A drill hole, No. DC 120, bears N.58°52'W., 816.79 ft. from Cor. No. 1 Tonto No. 59 lode; 5 5/8 ins. diam. in size, 1,410. ft. deep.
Value, \$7,396.90

A drill hole, No. DC 125, bears N.47°42'W., 1,260.97 ft. from Cor. No. 1 Tonto No. 59 lode; 5 5/8 ins. diam. in size, 1,220. ft. deep.
Value, \$6,377.07

A drill hole, No. DC 7, bears S.85°54'W., 888. ft. from Cor. No. 1 Tonto No. 60 lode; 4 3/4 ins. diam. in size, 1,600. ft. deep.
Value, \$9,280.00

A drill hole, No. DC 78, bears S.81°14'W., 443.13 ft. from Cor. No. 1 Tonto No. 60 lode; 5 5/8 ins. diam. in size, 1,600. ft. deep.
Value, \$9,737.62

| FEET | |
|------|---|
| | A drill hole, No. DC 110, bears S.53°54'W., 710.67 ft. from Cor. No. 1 Tonto No. 60 lode; 5 5/8 ins. diam. in size, 1,620. ft. deep. Value, \$9,766.86 |
| | A drill hole, No. DC 89, bears S.17°39'W., 376.97 ft. from Cor. No. 1 Tonto No. 60 lode; 5 5/8 ins. diam. in size, 1,580. ft. deep. Value, \$8,954.93 |
| | A drill hole, No. DC 130, bears N.87°37'W., 1,472.59 ft. from Cor. No. 1 Tonto No. 60 lode; 5 5/8 ins. diam. in size, 1,470. ft. deep. Value, \$8,082.92 |
| | A drill hole, No. DC 113, bears N.45°22'W., 372.36 ft. from Cor. No. 1 Tonto No. 61 lode; 5 5/8 ins. diam. in size, 1,600. ft. deep. Value, \$8,706.73 |
| | A drill hole, No. DC 11, bears N.88°10'E., 811. ft. from Cor. No. 1 Tonto No. 62 lode; 4 3/4 ins. diam. in size, 1,440. ft. deep. Value, \$10,500.00 |
| | A drill hole, No. DC 123, bears S.23°14'E., 498.09 ft. from Cor. No. 1 Tonto No. 63 lode; 5 1/8 ins. diam. in size, 1,020. ft. deep. Value, \$4,604.50 |
| | A drill hole, No. DC 128, bears S.66°56'E., 1,090.37 ft. from Cor. No. 1 Tonto No. 63 lode; 5 1/8 ins. diam. in size, 1,220. ft. deep. Value, \$5,420.00 |
| | A drill hole, No. DC 143, bears S.46°05'E., 777.75 ft. from Cor. No. 1 Tonto No. 63 lode; 5 5/8 ins. diam. in size, 1,005. ft. deep. Value, \$4,479.35 |
| | A drill hole, No. DC 43, bears S.87°40'E., 1,199. ft. from Cor. No. 1 Tonto No. 64 lode; 5 1/8 ins. diam. in size, 1,325. ft. deep. Value, \$8,903.50 |
| | A drill hole, No. DC 132, bears N.87°44'E., 873.39 ft. from Cor. No. 1 Tonto No. 64 lode; 5 1/8 ins. diam. in size, 1,145. ft. deep. Value, \$5,535.25 |
| | A drill hole, No. DC 127, bears S.82°53'E., 419.86 ft. from Cor. No. 1 Tonto No. 64 lode; 5 1/8 ins. diam. in size, 965. ft. deep. Value, \$4,277.96 |
| | A drill hole, No. DC 116, bears S.31°22'E., 542.08 ft. from Cor. No. 1 Tonto No. 65 lode; 5 ins. diam. in size, 1,165. ft. deep. Value, \$5,298.12 |
| | A drill hole, No. DC 41, bears S.69°17'E., 570. ft. from Cor. No. 1 Tonto No. 65 lode; 5 1/8 ins. diam. in size, 1,010. ft. deep. Value, \$4,446.25 |

(This form bound on left side)

FEET

A drill hole, No. DC 42, bears S.43°50'E., 935. ft. from Cor. No. 1 Tonto No. 65 lode; 5 ins. diam. in size, 1,140. ft. deep.
Value, \$5,339.65

A drill hole, No. DC 30, bears N.80°19'E., 803. ft. from Cor. No. 1 Tonto No. 66 lode; 5 5/8 ins. diam. in size, 960. ft. deep.
Value, \$4,950.00

A drill hole, No. DC 32, bears S.82°56'E., 1,242.51 ft. from Cor. No. 1 Tonto No. 66 lode; 5 1/8 ins. diam. in size, 970. ft. deep.
Value, \$3,865.00

A drill hole, No. DC 28, bears S.62°49'E., 1,420.60 ft. from Cor. No. 1 Tonto No. 67 lode; 5 5/8 ins. diam. in size, 840. ft. deep.
Value, \$3,280.00

A drill hole, No. DC 28c bears S.62°48'E., 1,415.16 ft. from Cor. No. 1 Tonto No. 67 lode; 5 1/8 ins. diam. in size, 620. ft. deep.
Value, \$3,822.25

A drill hole, No. DC 29, bears S.58°23'E., 973. ft. from Cor. No. 1 Tonto No. 67 lode; 5 1/8 ins. diam. in size, 780. ft. deep.
Value, \$4,290.00

A drill hole, No. DC 39, bears S.3°46'W., 202.87 ft. from Cor. No. 1 Tonto No. 67 lode; 5 ins. diam. in size, 760. ft. deep.
Value, \$2,920.00

A drill hole, No. DC 74, bears S.66°08'E., 1,287.02 ft. from Cor. No. 1 Tonto No. 67 lode; 5 1/8 ins. diam. in size, 800. ft. deep.
Value, \$3,406.52

A drill hole, No. DC 114 bears N.67°17'W., 909.73 ft. from Cor. No. 1 Tonto No. 68 lode; 5 5/8 ins. diam. in size, 1,080. ft. deep.
Value, \$6,116.95

A drill hole, No. DC 126, bears N.61°06'W., 522.08 ft. from Cor. No. 1 Tonto No. 68 lode; 5 5/8 ins. diam. in size, 855. ft. deep.
Value, \$3,590.60

A drill hole, No. DC 133, bears N.36°15'W., 764.76 ft. from Cor. No. 1 Tonto No. 68 lode; 5 5/8 ins. diam. in size, 920. ft. deep.
Value, \$3,868.80

A drill hole, No. DC 136, bears N.15°02'W., 493.50 ft. from Cor. No. 1 Tonto No. 68 lode; 5 5/8 ins. diam. in size, 970. ft. deep.
Value, \$4,201.60

A drill hole, No. DC 137, bears N.57°18'W., 1,083.01 ft. from Cor. No. 1 Tonto No. 68 lode; 5 ins. diam. in size, 965. ft. deep.
Value, \$4,198.66

| FEET | |
|------|---|
| | <p>A drill hole, No. DC 60, bears S.22°38'W., 374.39 ft. from Cor. No. 1 Tonto No. 69 lode; 5 ins. diam. in size, 1,020. ft. deep. Value, \$5,095.52</p> |
| | <p>A drill hole, No. DC 60c, bears S.21°52'W., 377.77 ft. from Cor. No. 1 Tonto No. 69 lode; 5 1/8 ins. diam. in size, 1,240. ft. deep. Value, \$7,694.00</p> |
| | <p>A drill hole, No. DC 112, bears N.81°25'W., 1,407.46 ft. from Cor. No. 1 Tonto No. 69 lode; 5 5/8 ins. diam. in size, 1,040. ft. deep. Value \$5,076.93</p> |
| | <p>A drill hole, No. DC 129, bears S.70°19'W., 668.76 ft. from Cor. No. 1 Tonto No. 69 lode; 5 5/8 ins. diam. in size, 840. ft. deep. Value, \$3,562.75</p> |
| | <p>A drill hole, No. DC 64, bears N.43°55'W., 770. ft. from Cor. No. 1 Tonto No. 70 lode; 5 ins. diam. in size, 820. ft. deep. Value, \$4,303.23</p> |
| | <p>A drill hole, No. DC 115, bears N.73°07'W., 875.47 ft. from Cor. No. 1 Tonto No. 70 lode; 5 5/8 ins. diam. in size, 1,079. ft. deep. Value, \$4,899.92</p> |
| | <p>A drill hole, No. DC 118, bears N.72°23'W., 410.14 ft. from Cor. No. 1 Tonto No. 70 lode; 5 1/8 ins. diam. in size, 1,025. ft. deep. Value, \$4,622.90</p> |
| | <p>A drill hole, No. DC 111, bears N.69°37'W., 1,266.72 ft. from Cor. No. 1 Tonto No. 70 lode; 5 1/8 ins. diam. in size, 1,152. ft. deep. Value, \$5,625.07</p> |
| | <p>A drill hole, No. DC 121, bears N.50°12'W., 1,182.21 ft. from Cor. No. 1 Tonto No. 70 lode; 5 5/8 ins. diam. in size, 875. ft. deep. Value, \$3,647.80</p> |
| | <p>A drill hole, No. DC 124, bears N.11°32'W., 461.08 ft. from Cor. No. 1 Tonto No. 70 lode; 5 ins. diam. in size, 845. ft. deep. Value, \$3,640.00</p> |
| | <p>A drill hole, No. DC 122, bears S.37°25'W., 336.65 ft. from Cor. No. 1 Tonto No. 71 lode; 5 1/8 ins. diam. in size, 1,050. ft. deep. Value, \$4,660.24</p> |
| | <p>A drill hole, No. 135, bears S.39°24'W., 832.38 ft. from Cor. No. 3 Tonto No. 71 lode; 5 1/8 ins. diam. in size, 1,040. ft. deep. Value, \$4,623.45</p> |
| | <p>A drill hole, No. DC 117, bears S.37°00'E., 413.71 ft. from Cor. No. 1 Tonto No. 79 lode; 5 5/8 ins. diam. in size, 1,480. ft. deep. Value, \$8,014.90</p> |

(This form bound on left side)

FEET

A drill hole, No. DC 139, bears N.43°21'E., 441.60 ft. from Cor. No. 3 Tonto No. 71 lode; 5 1/8 ins. diam. in size, 960. ft. deep.
Value, \$4,180.00

A drill hole, No. DC 14, bears S.17°15'W., 1,136. ft. from Cor. No. 1 Tonto No. 71 lode; 4 3/4 ins. diam. in size, 1,020. ft. deep.
Value, \$8,607.50

A drill hole, No. DC 119, bears N.57°E., 570. ft. from Cor. No. 1 Tonto No. 72 lode; 5 1/8 ins. diam. in size, 1,080. ft. deep.
Value, \$4,541.00

A drill hole, No. Tonto 22, bears N.37°09'E., 896. ft. from Cor. No. 1 Tonto No. 72 lode; 5 ins. diam. in size, 840. ft. deep.
Value, \$928.40

A drill hole, No. Tonto 25, bears S.25°02'E., 1,099. ft. from Cor. No. 1 Tonto No. 73 lode; 5 ins. diam. in size, 760. ft. deep.
Value, \$3,677.00

A drill hole, No. Tonto 3, bears S.6°54'E., 1,232. ft. from Cor. No. 1 Tonto No. 75 lode; 4 3/4 ins. diam. in size, 1,166. ft. deep.
Value, \$5,830.00

A drill hole, No. Tonto 12, bears S.70°18'W., 312. ft. from Cor. No. 1 Tonto No. 78 lode; 5 ins. diam. in size, 1,460. ft. deep.
Value, \$9,463.88

A drill hole, No. Tonto 16, bears S.89°55'W., 81. ft. from Cor. No. 1 Tonto No. 80 lode; 3 ins. diam. in size, 1,450. ft. deep.
Value, \$6,570.00

A drill hole, No. Tonto 18, bears S.11°13'E., 792. ft. from Cor. No. 1 Tonto No. 84 lode; 3 ins. diam. in size, 1,405. ft. deep.
Value, \$7,376.25

A drill hole, No. DC 18, bears S.76°18'W., 278. ft. from Cor. No. 1 Yucca No. 1 lode; 4 3/4 ins. diam. in size, 2,000. ft. deep.
Value, \$7,515.00

A drill hole, No. Yucca 12, bears N.67°48'W., 1,075. ft. from Cor. No. 1 Yucca No. 38 lode; 5 ins. diam. in size, 1,900. ft. deep.
Value, \$9,975.00

A drill hole, No. DC 27, bears N.52°28'E., 134. ft. from Cor. No. 1 Yucca No. 40 lode; 5 5/8 ins. diam. in size, 2,000. ft. deep.
Value, \$12,260.00

A drill hole, No. Yucca 8, bears S.89°10'E., 1,382. ft. from Cor. No. 1 Yucca No. 41 lode; 4 3/4 ins. diam. in size, 2,000. ft. deep.
Value, \$11,221.20

| FEET | |
|------|---|
| | <p>A drill hole, No. Yucca 7, bears S.17°27'E., 675. ft. from Cor. No. 1 Yucca No. 44 lode; 4 3/4 ins. diam. in size, 1,500. ft. deep. Value, \$8,356.00</p> |
| | <p>A drill hole, No. Yucca 9, bears S.42°45'W., 878. ft. from Cor. No. 1 Yucca No. 47 lode; 4 3/4 ins. diam. in size, 1,610. ft. deep. Value, \$9,688.09</p> |
| | <p>A drill hole, No. Yucca 11, bears S.14°32'W., 1,371. ft. from Cor. No. 1 Tonto No. 81 lode; 5 ins. diam. in size, 2,000. ft. deep. Value, \$13,412.06</p> |
| | <p>A drill hole, No. Yucca 15, bears S.23°49'W., 922. ft. from Cor. No. 1 Conejo No. 7 lode; 5 ins. diam. in size, 1,020. ft. deep. Value, \$5,234.45</p> |
| | <p>A drill hole, No. Yucca 10, bears N.10°11'W., 606. ft. from Cor. No. 1 Conejo No. 10 lode; 5 ins. diam. in size, 1,580. ft. deep. Value, \$8,966.85</p> |
| | <p>A drill hole, No. Yucca 1, bears S.64°39'E., 278. ft. from Cor. No. 1 Conejo No. 24 lode; 4 3/4 ins. diam. in size, 1,726. ft. deep. Value, \$6,904.00</p> |
| | <p>A drill hole, No. DC 2, bears S.22°23'E., 1,491. ft. from Cor. No. 1 Conejo No. 24 lode; 5 ins. diam. in size, 1,620. ft. deep. Value, \$5,755.00</p> |
| | <p>A drill hole, No. Yucca 2, bears S.5°03'E., 851. ft. from Cor. No. 4 Conejo No. 25 lode; 4 3/4 ins. diam. in size, 1,545. ft. deep. Value, \$8,111.25</p> |
| | <p>A drill hole, No. DC 8, bears S.29°27'E., 373. ft. from Cor. No. 1 Conejo No. 26 lode; 3 ins. diam. in size, 1,465. ft. deep. Value, \$10,113.75</p> |
| | <p>A drill hole, No. Yucca 5, bears N.11°27'E., 1,379. ft. from Cor. No. 1 Conejo No. 29 lode; 5 ins. diam. in size, 1,880. ft. deep. Value, \$10,340.00</p> |
| | <p>A drill hole, No. DC 9, bears N.11°41'W., 693. ft. from Cor. No. 1 Conejo No. 30 lode; 4 3/4 ins. diam. in size, 1,900. ft. deep. Value, \$7,040.00</p> |
| | <p>A drill hole, No. DC 76, bears N.83°22'W., 1,382.53 ft. from Cor. No. 1 Tonto No. 44 lode; 5 5/8 ins. diam. in size, 930. ft. deep. Value, \$5,078.67</p> |
| | <p>A drill hole, No. DC 77, bears N.89°03'W., 964.80 ft. from Cor. No. 1 Tonto No. 44 lode; 5 1/8 ins. diam. in size, 805. ft. deep. Value, \$3,427.01</p> |

FEET

A drill hole, No. DC 77c, bears S.88°34'W., 967.71 ft. from Cor. No. 1 Tonto No. 44 lode; 5 1/8 ins. diam. in size, 760. ft. deep.
Value, \$5,790.25

A drill hole, No. DC 75, bears N.51°44'W., 1,404.50 ft. from Cor. No. 1 Tonto No. 45 lode; 5 5/8 ins. diam. in size, 1,080. ft. deep.
Value, \$5,659.74

A drill hole, No. DC 80, bears N.45°18'W., 969.46 ft. from Cor. No. 1 Tonto No. 45 lode; 5 5/8 ins. diam. in size, 1,070. ft. deep.
Value, \$5,493.82

A drill hole, No. DC 81, bears N.31°54'W., 560.99 ft. from Cor. No. 1 Tonto No. 45 lode; 5 ins. diam. in size, 1,040. ft. deep.
Value, \$4,503.22

A drill hole, No. DC 81c bears N.32°31'W., 563.80 ft. from Cor. No. 1 Tonto No. 45 lode; 5 1/8 ins. diam. in size, 960. ft. deep.
Value, \$5,668.25

A drill hole, No. DC 87, bears N.83°12'W., 253.19 ft. from Cor. No. 1 Tonto No. 46 lode; 5 ins. diam. in size, 1,105. ft. deep.
Value, \$4,979.92

A drill hole, No. DC 99, bears S.70°48'W., 691.25 ft. from Cor. No. 1 Tonto No. 46 lode; 5 ins. diam. in size, 1,245. ft. deep.
Value, \$6,187.33

Value of drill holes, \$1,072,813.20
Value of one-eighty-seventh interest,
\$12,331.19

Drilling improvements are continually being made as information from each hole is logged and new areas of interest are generated. The drilling program is necessary as it is the most economical and feasible method to delineate the ore horizons.

Five hundred dollars or over has been expended in these improvements in such a manner as tends to the development of each lode of this survey subsequent to its location and to the time since which common ownership and contiguity have prevailed, therefore an undivided one-eighty-seventh interest in their value is hereby credited to each of said lodes of this survey.

No portion of or interest in these improvements has been credited heretofore as patent expenditure to a lode claim.

OTHER IMPROVEMENTS

None

FEET

OTHER CORNER DESCRIPTIONS
AND SUPPLEMENTAL DATA

The cors. of sections 9, 10, 15 and 16; 10, 11, 14 and 15; 13, 14, 23 and 24; 14, 15, 22 and 23 described above. The 1/4 sec. cor. of secs. 15 and 16, 15 and 22 and 23 and 24 described above. The cors. of secs. 15, 16, 21 and 22, 23, 24, 25 and 26 are monumented with iron posts, 2 ins. diam., 12 ins. above ground, firmly set, with brass caps properly mkd. The 1/4 sec. cor. of secs. 24 and 25 is monumented with an iron post, 1 in. diam., 12 ins. above ground, firmly set, with brass cap properly mkd. The line between secs. 10 and 15 was found to be N.89°58'17"W., 5,288.19 ft. instead of N.89°58'W., 5,285.28 ft. as approved. The line between secs. 14 and 15 was found to be N.0°00'10"W., 5,282.78 ft. instead of N.0°01'W., 5,280 ft. as approved. The north one-half of the line between secs. 15 and 16 was found to be N.0°01'50"W., 2,649.13 ft. instead of N.0°02'W., 2,640. ft. as approved. The south one-half of the line between secs. 15 and 16 was found to be N.0°01'50"W., 2,644.47 ft. instead of N.0°02'W., 2,640. ft. as approved. The line between secs. 14 and 23 was found to be N.89°56'56"E., 5,280.22 ft. instead of West, 5,286.6 ft. as approved. The east one-half of the line between secs. 15 and 22 was found to be S.89°56'15"W., 2,642.53 ft. instead of N.89°59'W., 2,645.94 ft. as approved. The west one-half of the line between secs. 15 and 22 was found to be S.89°53'07"W., 2,643.09 ft. instead of N.89°59'W., 2,645.94 ft. as approved. The north one-half of the line between secs. 23 and 24 was found to be N.0°02'17"W., 2,644.18 ft. instead of North, 2,640. ft. as approved. The south one-half of the line between secs. 23 and 24 was found to be N.0°02'40"W., 2,640.99 ft. instead of N.0°01'W., 2,640. ft. as approved. The west one-half of the line between secs. 24 and 25 was found to be S.89°58'44"W., 2,637.34 ft. instead of N.89°58'W., 2,640. ft. as approved.

MEMORANDUM

None

FIELD ASSISTANTS

| Name | Capacity |
|-----------------|-------------------------|
| Kent Miller | Assistant-Instrumentman |
| Stephen Landolf | Chainman-Axeman |

FEET

ST. 1211

UNITED STATES
DEPARTMENT OF THE INTERIOR
BUREAU OF LAND MANAGEMENT

CERTIFICATE OF SURVEYOR


| | |
|---|----------------------|
| Name of Mineral Surveyor Harvey W. Smith | Date May 31, 1979 |
|---|----------------------|

I HEREBY CERTIFY That in pursuance of an order received from the Branch of Cadastral Survey, Bureau of Land Management, at Phoenix, AZ, dated December 1, 1978, I have carefully executed the survey of the claim of Urangesellschaft U.S.A., Inc. known as the (lode, placer, or mill site) (see reverse) situated in Yavapai Co., Secs. 10, 13, 14, 15, 16, 22, 23, 24 & 25 Township 11 N., Range 10 W., Gila & Salt River Meridian, in the State of Arizona.

This survey, designated as number 4798, has been executed by me and under my direction and has been made in strict conformity with said order, the Manual of Instructions for the Survey of Public Lands of the United States, and in specific manner described in the foregoing field notes.

I FURTHER CERTIFY That the labor expended and improvements made upon and for the benefit of the (lode or placer) (see reverse) location(s) embraced in the said mining claim by claimant(s) or grantors are fully stated in my report. The character, extent, location, and itemized value are specified in full detail. No portion of, or interest in, said labor and improvements so credited to this claim has been included in the estimate of expenditures upon any other claim.


Scottsdale, AZ
(Location)


(Signature of Mineral Surveyor)

CERTIFICATE OF APPROVAL

| |
|--------------------------------|
| Office Arizona State Office |
| Location Phoenix, Arizona |
| Date June 6, 1983 |

The foregoing field notes of mineral survey number 4798, in Secs. 10, 13, 14, 15, 16, 22, 23, 24 and 25, surveyed unsurveyed Township 11 N., Range 10 W., Gila and Salt River Meridian, in the State of Arizona, executed by Harvey W. Smith, Mineral Surveyor, under order dated December 1, 1978, having been critically examined and the necessary corrections made prior to their certification by the surveyor, the field notes and the survey therein described are hereby approved.


James P. Kelley (Authorized Signature)

Chief Cadastral Surveyor of Arizona
(Title)

CERTIFICATE OF TRANSCRIPT

I HEREBY CERTIFY That the foregoing transcript of field notes of the above-described mineral survey number _____ is a true copy of the original field notes.

(Authorized Signature)

(Title)

Survey of: Arnold Fraction Nos. 1 & 2, Dave Fraction No. 1,
Conejo Nos. 7 through 14, 23 through 27, 29 through 32,
No. 37, Tonto Nos. 25, 37 through 73, 75 through 85, and
Yucca Nos. 1, 3, 5, 38 through 50 and 74 lodes.

UNITED STATES DEPARTMENT OF THE INTERIOR 9605 (956)
 BUREAU OF LAND MANAGEMENT M.S. 4798
 ARIZONA STATE OFFICE

NOTICE OF CANCELLATION OF MINERAL SURVEY

The Arnold Fraction No. 1, Arnold Fraction No. 2, Dave Fraction No.1, Conejo No. 7, No. 8, No. 9, No. 10, No. 11, No. 12, No. 13, No. 14, No. 23, No. 24, No. 25, No. 26, No. 27, No. 29, No. 30, ~~No. 31, No. 32 and No. 37~~, Tonto No. 25, ~~No. 37~~, No. 38, No. 39, No. 40, No. 41, No. 42, No. 43, No. 44, No. 45, No. 46, No. 47, No. 48, No. 49, No. 50, No. 51, No. 52, No. 53, No. 54, No. 55, No. 56, No. 57, No. 58, No. 59, No. 60, No. 61, No. 62, No. 63, No. 64, No. 65, No. 66, No. 67, No. 68, No. 69, No. 70, No. 71, No. 72, No. 73, No. 75, No. 76, No. 77, No. 78, No. 79, No. 80, No. 81, No. 82, No. 83, No. 84 and No. 85, and Yucca No. 1, No. 3, No. 5, No. 38, No. 39, No. 40, No. 41, No. 42, No. 43, No. 44, No. 45, No. 46, No. 47, No. 48, No. 49, No. 50 and No. 74 lodes, Mineral Survey No. 4798, located in sections 10, 14, 15, 16, 22, 23, 24 and 25, Township 11 North, Range 10 West, Gila and Salt River Meridian, Arizona, are hereby canceled.


These claims have not been filed with the Arizona State Office, Bureau of Land Management, in accordance with Section 314, 90 STAT. 2769, (43 U.S.C. 1744).

This cancellation was necessitated to clear the record.

The Mineral Survey Plat should be noted as follows:

"Arnold Fraction No. 1, Arnold Fraction No. 2, Dave Fraction No.1, Conejo No. 7, No. 8, No. 9, No. 10, No. 11, No. 12, No. 13, No. 14, No. 23, No. 24, No. 25, No. 26, No. 27, No. 29, No. 30, No. 31, No. 32 and No. 37, Tonto No. 25, No. 37, No. 38, No. 39, No. 40, No. 41, No. 42, No. 43, No. 44, No. 45, No. 46, No. 47, No. 48, No. 49, No. 50, No. 51, No. 52, No. 53, No. 54, No. 55, No. 56, No. 57, No. 58, No. 59, No. 60, No. 61, No. 62, No. 63, No. 64, No. 65, No. 66, No. 67, No. 68, No. 69, No. 70, No. 71, No. 72, No. 73, No. 75, No. 76, No. 77, No. 78, No. 79, No. 80, No. 81, No. 82, No. 83, No. 84 and No. 85, and Yucca No. 1, No. 3, No. 5, No. 38, No. 39, No. 40, No. 41, No. 42, No. 43, No. 44, No. 45, No. 46, No. 47, No. 48, No. 49, No. 50 and No. 74 lodes, Mineral Survey No. 4798, were canceled November 15, 2002, by memo 9605 (956) M.S. 4798, which is now a part of the original field notes."

November 15, 2002
 Date


 Chief Cadastral Surveyor of Arizona

