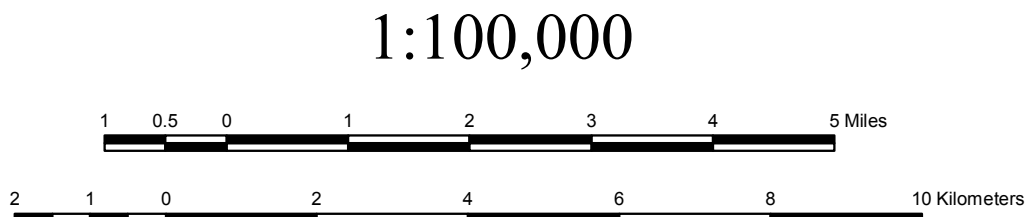

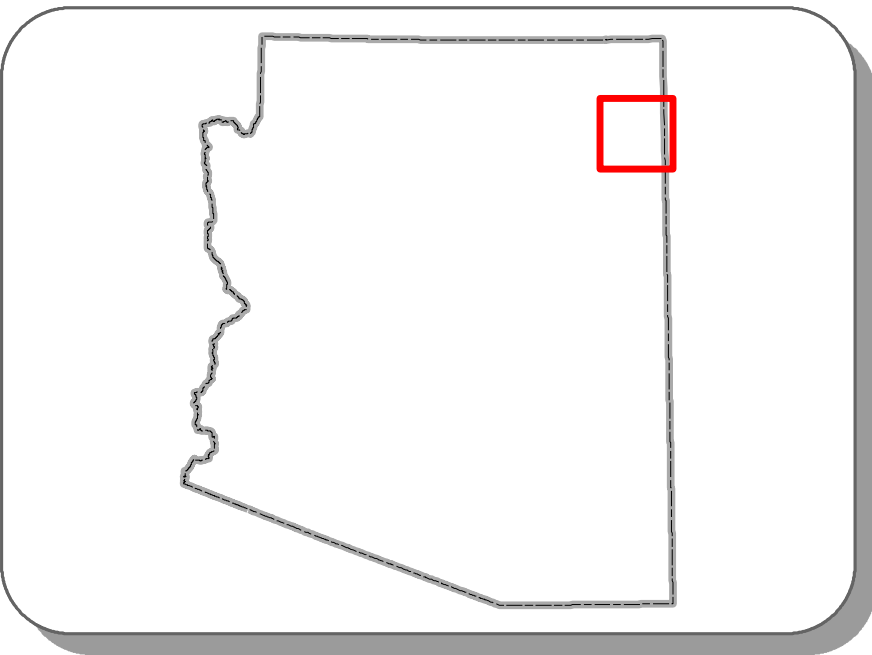
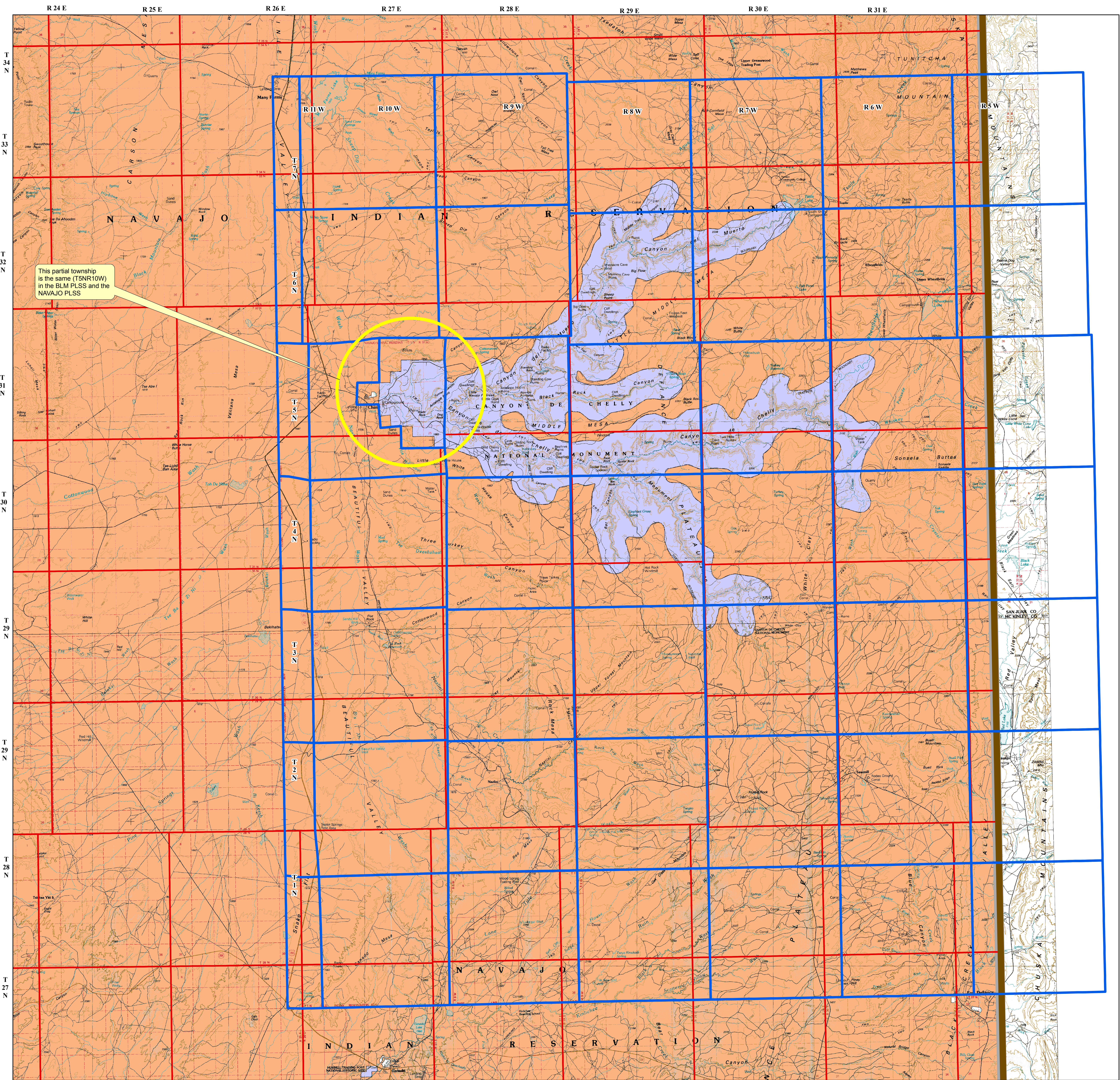



State of Arizona
Surface Management Responsibility - Custom 1:100,000 Scale



- LEGEND**
- Gila & Salt River Meridian GCDB Townships
 - Navajo Meridian Townships
 - Indian Lands or Reservations
 - National Park Service (NPS)

Surface Management Responsibility - Custom 1:100,000 Scale



UNITED STATES DEPARTMENT OF THE INTERIOR
BUREAU OF LAND MANAGEMENT
ARIZONA STATE OFFICE

Map produced by the BLM, Arizona State Office
Mapping Sciences Group
Land Status updated as of February 20, 2007

No warranty is made by the Bureau of Land Management for the use of the data for purposes not intended by the BLM.

CAUTION:
Land ownership data is derived from less accurate data than the 1:24000 scale base map. Therefore, land ownership may not be shown for parcels smaller than 40 acres, and land ownership lines may have plotting errors due to source data.